

NATIVE TITLE TENURE RESOLUTION MAP

LEGEND

- Schedule 1 - Agreement Area
- External boundary
- DCDB
- Local Government Area boundaries

QUD6026/2001 Bailal, Gurang, Gooreng Gooreng, Taribelang Bunda Claim (QC2001/029) Sheet 16 of 210

Compilation - Land Tenure Information obtained from the Digital Cadastral Data Base (July 2014), Department of Natural Resources & Mines, Brisbane. The Land Registry in the Department of Natural Resources & Mines should be consulted for verification of tenures.

Feature names shown on this map have been obtained from available information. It is possible that errors and omissions may exist. While every care is taken to ensure the accuracy of this data, the Department of Natural Resources & Mines, and/or contributors to this publication, makes no representations or warranties about its accuracy, reliability, completeness or suitability for any particular purpose and disclaims all responsibility and all liability (including without limitation, liability in negligence) for all injuries, expenses, losses, damages (including indirect or consequential damage) and costs which might be incurred as a result of the data being inaccurate or incomplete in any way or for any reason.

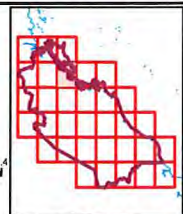
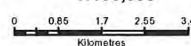
Copyright protects this publication. Except for purposes permitted by the Copyright Act 1968, reproduction by any means (photocopying, electronic, mechanical, recording or otherwise) is prohibited without the prior written permission of the Department of Natural Resources & Mines.

All enquiries: The Manager, Client Mapping Services, Department of Natural Resources and Mines, GPO Box 2454, Brisbane, QLD 4001

Produced by the Department of Natural Resources and Mines, © The State Of Queensland (Department of Natural Resources and Mines) October 2017.



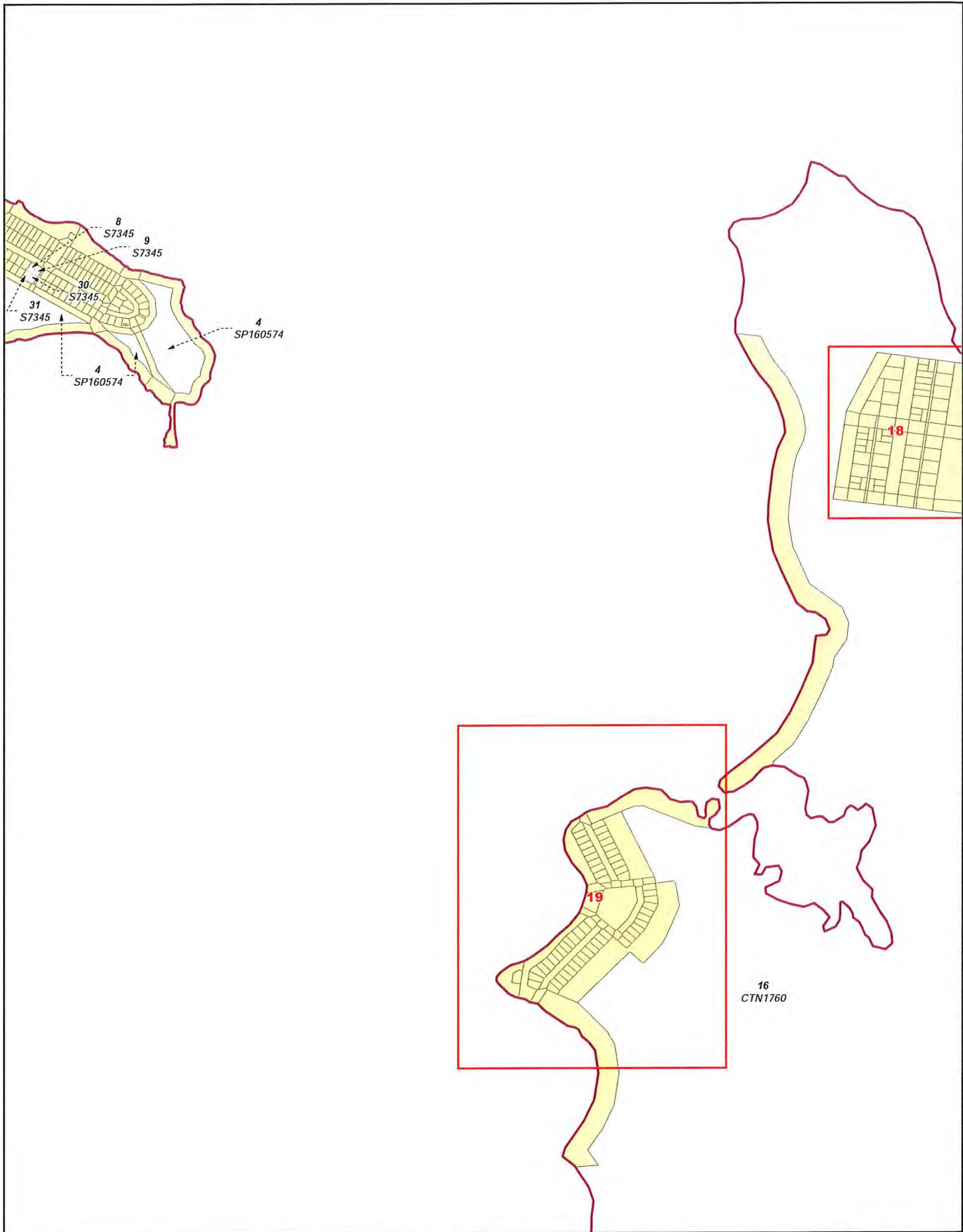
1:100,000






SHEET KEY

Document Path: \\atsilip\NT\Claims\CLAIMMAP\Qe01\_29\Port Curtis Coral Coast\IPCCC\_TR\_ILUA\_2017\MXD\20170911ASchedule\_1\QCV1\_29\_PCCC\_A3P\_A3P\_TR\_ILUA\_2017\_Schedule\_1\_Mapbook.mxd





Document Path: \\atessip\NT\Claims\CL\AIMMA\PQ\01\_29\Port Curtis Coral Coast\PCCC\_TR\_ILUA\_2017\MXD\20170911\Schedule\_1\QC01\_29\_PCCC\_A3T\_TR\_ILUA\_2017\_Schedule\_1\_Mapbook.mxd

<b>NATIVE TITLE TENURE RESOLUTION MAP</b>		 1:10,750  Map Projection: GCS GDA 1994	 <b>SHEET KEY</b>
<b>LEGEND</b> <ul style="list-style-type: none"> <li><span style="display: inline-block; width: 15px; height: 10px; background-color: yellow; border: 1px solid black; margin-right: 5px;"></span> Schedule 1 - Agreement Area</li> <li><span style="display: inline-block; width: 15px; height: 10px; border: 2px solid red; margin-right: 5px;"></span> External boundary</li> <li><span style="display: inline-block; width: 15px; height: 10px; border: 1px dashed gray; margin-right: 5px;"></span> DCDB</li> <li><span style="display: inline-block; width: 15px; height: 10px; border: 2px solid orange; margin-right: 5px;"></span> Local Government Area boundaries</li> </ul>	Compilation : Land Tenure Information obtained from the Digital Cadastral Data Base (July 2014), Department of Natural Resources & Mines, Brisbane. The Land Registry in the Department of Natural Resources & Mines should be consulted for verification of tenures.  Feature names shown on this map have been obtained from available information. It is possible that errors and omissions may exist. While every care is taken to ensure the accuracy of this data, the Department of Natural Resources & Mines, and/or contributors to this publication, makes no representations or warranties about its accuracy, reliability, completeness or suitability for any particular purpose and disclaims all responsibility and all liability (including without limitation, liability in negligence) for all injuries, expenses, losses, damages (including indirect or consequential damage) and costs which might be incurred as a result of the data being inaccurate or incomplete in any way or for any reason.  Copyright protects this publication. Except for purposes permitted by the Copyright Act 1968, reproduction by any means (photocopying, electronic, mechanical, recording or otherwise) is prohibited without the prior written permission of the Department of Natural Resources & Mines.  All enquiries: The Manager, Client Mapping Services, Department of Natural Resources and Mines, GPO Box 2454, Brisbane, QLD 4001  Produced by the Department of Natural Resources and Mines, © The State Of Queensland (Department of Natural Resources and Mines) October 2017.		

16  
CTN1760



Document Path: \\atfehp\NT\Claims\CL\AINMA P\Q-01\_29\Port Curtis Coral Coast APCC\10Q01\_29\_PCCC\_A3P\_TR\_ILUA\_2017\_ILUA\_2017\_Schedule\_1\_Mapbook.mxd

**LEGEND**

- Schedule 1 - Agreement Area
- External boundary
- DCDB
- Local Government Area boundaries

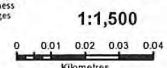
**QUD6026/2001 Ballai, Gurang, Gooreng Gooreng, Taribelang Bunda Claim (QC2001/029) Sheet 18 of 210**

Compilation : Land Tenure Information obtained from the Digital Cadastral Data Base (July 2014), Department of Natural Resources & Mines, Brisbane.  
The Land Registry in the Department of Natural Resources & Mines should be consulted for verification of tenures.

Feature names shown on this map have been obtained from available information. It is possible that errors and omissions may exist. While every care is taken to ensure the accuracy of this data, the Department of Natural Resources & Mines, and/or contributors to this publication, makes no representations or warranties about its accuracy, reliability, completeness or suitability for any particular purpose and disclaims all responsibility and all liability (including without limitation, liability in negligence) for all injuries, expenses, losses, damages (including indirect or consequential damage) and costs which might be incurred as a result of the data being inaccurate or incomplete in any way or for any reason.

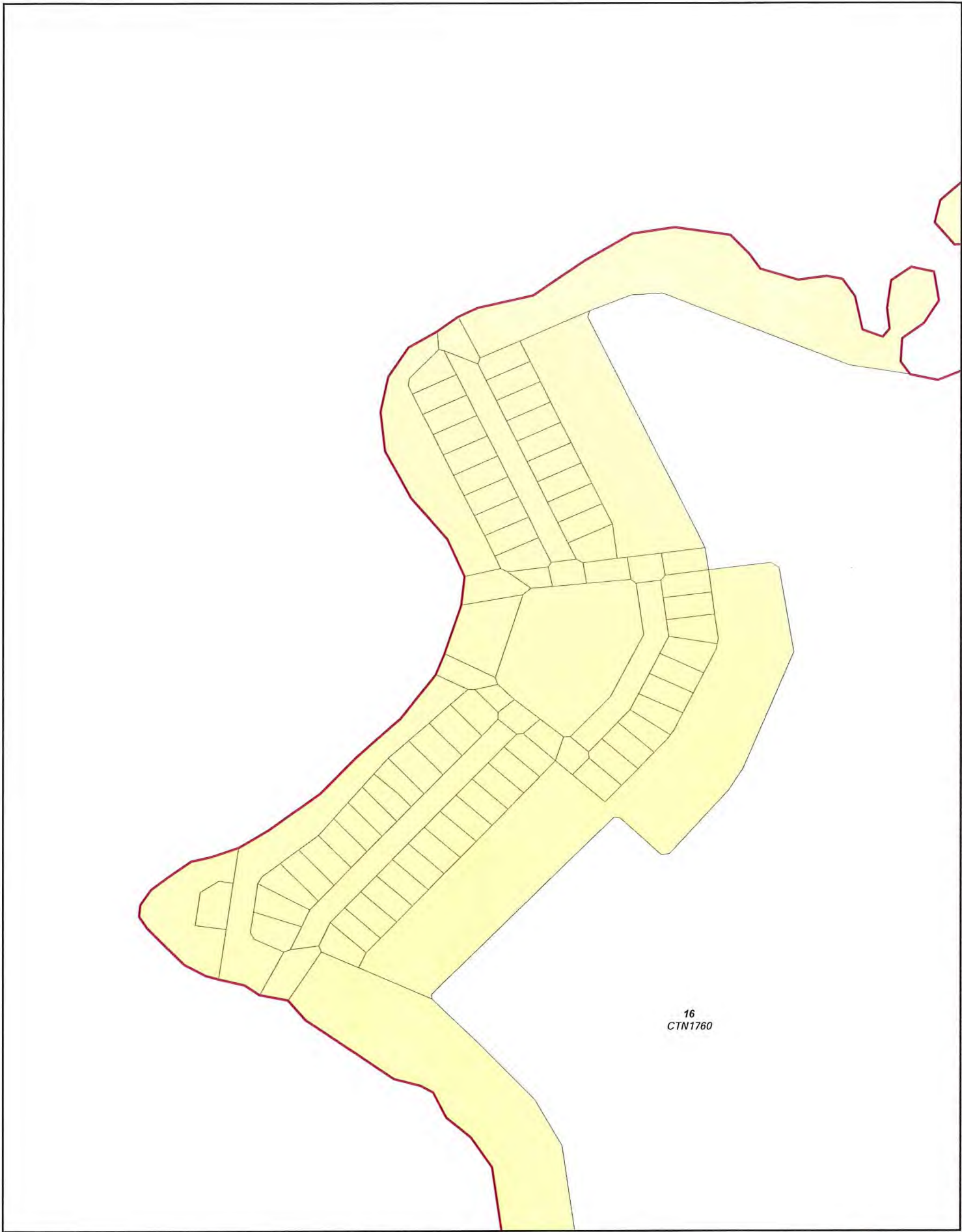
Copyright protects this publication. Except for purposes permitted by the Copyright Act 1968, reproduction by any means (photocopying, electronic, mechanical, recording or otherwise) is prohibited without the prior written permission of the Department of Natural Resources & Mines.

All enquiries: The Manager, Client Mapping Services, Department of Natural Resources and Mines, GPO Box 2454, Brisbane, QLD 4001






**SHEET KEY**





Document Path: \\atfilep\NTClaims\CLAIMMAP\Q001\_29\Port Curtis Coral Coast\PCCC\_TR\_ILUA\_2017\MXD\20170911\Schedule\_1\Q001\_29\_PCCC\_A3P\_TR\_ILUA\_2017\_Schedule\_1\_Mapbook.mxd

<p><b>LEGEND</b></p> <ul style="list-style-type: none"> <li><span style="display: inline-block; width: 15px; height: 10px; background-color: yellow; border: 1px solid black; margin-right: 5px;"></span> Schedule 1 - Agreement Area</li> <li><span style="display: inline-block; width: 15px; height: 10px; border: 2px solid red; margin-right: 5px;"></span> External boundary</li> <li><span style="display: inline-block; width: 15px; height: 10px; border: 1px solid black; margin-right: 5px;"></span> DCDB</li> <li><span style="display: inline-block; width: 15px; height: 10px; border: 2px solid orange; margin-right: 5px;"></span> Local Government Area boundaries</li> </ul>	<p><b>NATIVE TITLE TENURE RESOLUTION MAP</b></p> <p><b>QUD6026/2001 Bailal, Gurang, Gooreng Gooreng, Taribelang Bunda Claim (QC2001/029) Sheet 19 of 210</b></p> <p><small>Compilation : Land Tenure Information obtained from the Digital Cadastral Data Base (July 2014), Department of Natural Resources &amp; Mines, Brisbane. The Land Registry in the Department of Natural Resources &amp; Mines should be consulted for verification of tenures.</small></p> <p><small>Feature names shown on this map have been obtained from available information. It is possible that errors and omissions may exist. While every care is taken to ensure the accuracy of this data, the Department of Natural Resources &amp; Mines, and/or contributors to this publication, makes no representations or warranties about its accuracy, reliability, completeness or suitability for any particular purpose and disclaims all responsibility and all liability (including without limitation, liability in negligence) for all injuries, expenses, losses, damages (including indirect or consequential damage) and costs which might be incurred as a result of the data being inaccurate or incomplete in any way or for any reason.</small></p> <p><small>Copyright protects this publication. Except for purposes permitted by the Copyright Act 1968, reproduction by any means (photocopying, electronic, mechanical, recording or otherwise) is prohibited without the prior written permission of the Department of Natural Resources &amp; Mines.</small></p> <p><small>All enquiries: The Manager, Client Mapping Services, Department of Natural Resources and Mines, GPO Box 2454, Brisbane, QLD 4001</small></p> <p><small>Produced by the Department of Natural Resources and Mines. © The State of Queensland (Department of Natural Resources and Mines) October 2017.</small></p>	 <p><b>1:3,000</b></p>  <p><small>Map Projection: GCS GDA 1994</small></p>	 <p><b>SHEET KEY</b></p>
--	--	--	---



Document Path: \\s:\p\nt\claims\CLAIMMAP\Q0401\_29\Port Curtis Coral Coast\PCCC\_TR\_ILUA\_2017\MXD\20170911\Schedule\_1\QC01\_29\_PCCC\_A3P\_TR\_ILUA\_2017\_Schedule\_1\_Mapbook.mxd

**NATIVE TITLE TENURE RESOLUTION MAP**

**QUD6026/2001 Bailai, Gurang, Gooreng Gooreng, Taribelang Bunda Claim (QC2001/029) Sheet 20 of 210**

**LEGEND**

- Schedule 1 - Agreement Area
- External boundary
- DCDB
- Local Government Area boundaries

Compilation : Land Tenure Information obtained from the Digital Cadastral Data Base (July 2014), Department of Natural Resources & Mines, Brisbane.  
The Land Registry in the Department of Natural Resources & Mines should be consulted for verification of tenures.

Feature names shown on this map have been obtained from available information. It is possible that errors and omissions may exist. While every care is taken to ensure the accuracy of this data, the Department of Natural Resources & Mines, and/or contributors to this publication, makes no representations or warranties about its accuracy, reliability, completeness or suitability for any particular purpose and disclaims all responsibility and all liability (including without limitation, liability in negligence) for all injuries, expenses, losses, damages (including indirect or consequential damage) and costs which might be incurred as a result of the data being inaccurate or incomplete in any way or for any reason.

Copyright protects this publication. Except for purposes permitted by the Copyright Act 1968, reproduction by any means (photocopying, electronic, mechanical, recording or otherwise) is prohibited without the prior written permission of the Department of Natural Resources & Mines.

All enquiries: The Manager, Client Mapping Services, Department of Natural Resources and Mines, GPO Box 2454, Brisbane, QLD 4001

Produced by the Department of Natural Resources and Mines,  
© The State Of Queensland (Department of Natural Resources and Mines) October 2017.

**N**

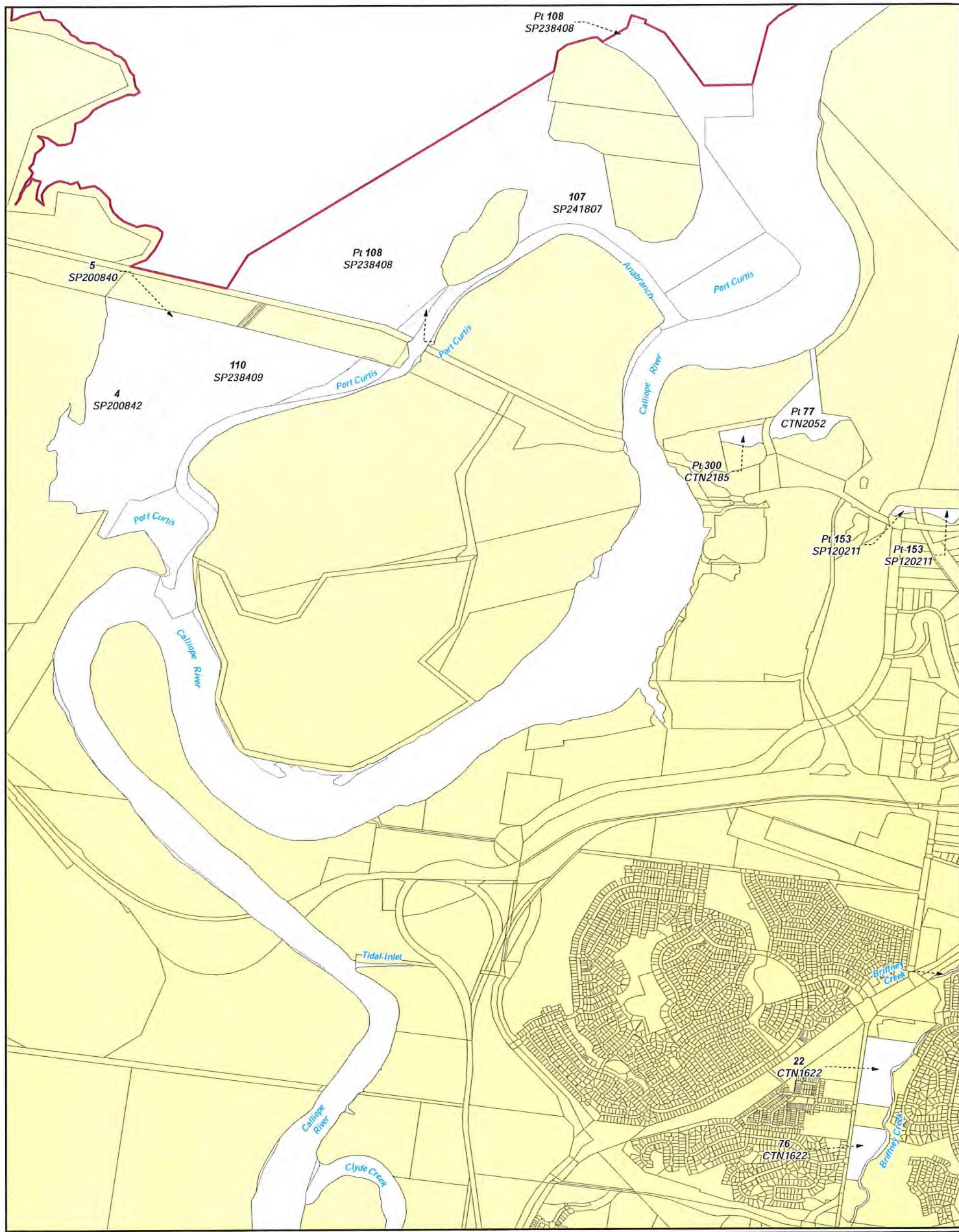
**Queensland Government**

**1:12,500**

Map Projection: GCS GDA 1994

**SHEET KEY**





NATIVE TITLE TENURE RESOLUTION MAP

LEGEND

- Schedule 1 - Agreement Area
- External boundary
- DCDB
- Local Government Area boundaries

QUD6026/2001 Bailai, Gurang, Gooreng Gooreng, Taribelang Bunda Claim (QC2001/029) Sheet 21 of 210

Compilation: Land Tenure Information obtained from the Digital Cadastral Data Base (July 2014), Department of Natural Resources & Mines, Brisbane. The Land Registry in the Department of Natural Resources & Mines should be consulted for verification of tenures.

Feature names shown on this map have been obtained from available information. It is possible that errors and omissions may exist. While every care is taken to ensure the accuracy of this data, the Department of Natural Resources & Mines, and/or contributors to this publication, makes no representations or warranties about its accuracy, reliability, completeness or suitability for any particular purpose and disclaims all responsibility and all liability (including without limitation, liability in negligence) for all injuries, expenses, losses, damages (including indirect or consequential damage) and costs which might be incurred as a result of the data being inaccurate or incomplete in any way or for any reason.

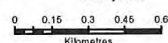
Copyright protects this publication. Except for purposes permitted by the Copyright Act 1968, reproduction by any means (photocopying, electronic, mechanical, recording or otherwise) is prohibited without the prior written permission of the Department of Natural Resources & Mines.

All enquiries: The Manager, Client Mapping Services, Department of Natural Resources and Mines, GPO Box 2454, Brisbane, QLD 4001

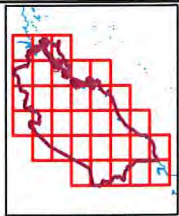
Produced by the Department of Natural Resources and Mines,  
© The State of Queensland (Department of Natural Resources and Mines) October 2017.



1:21,000



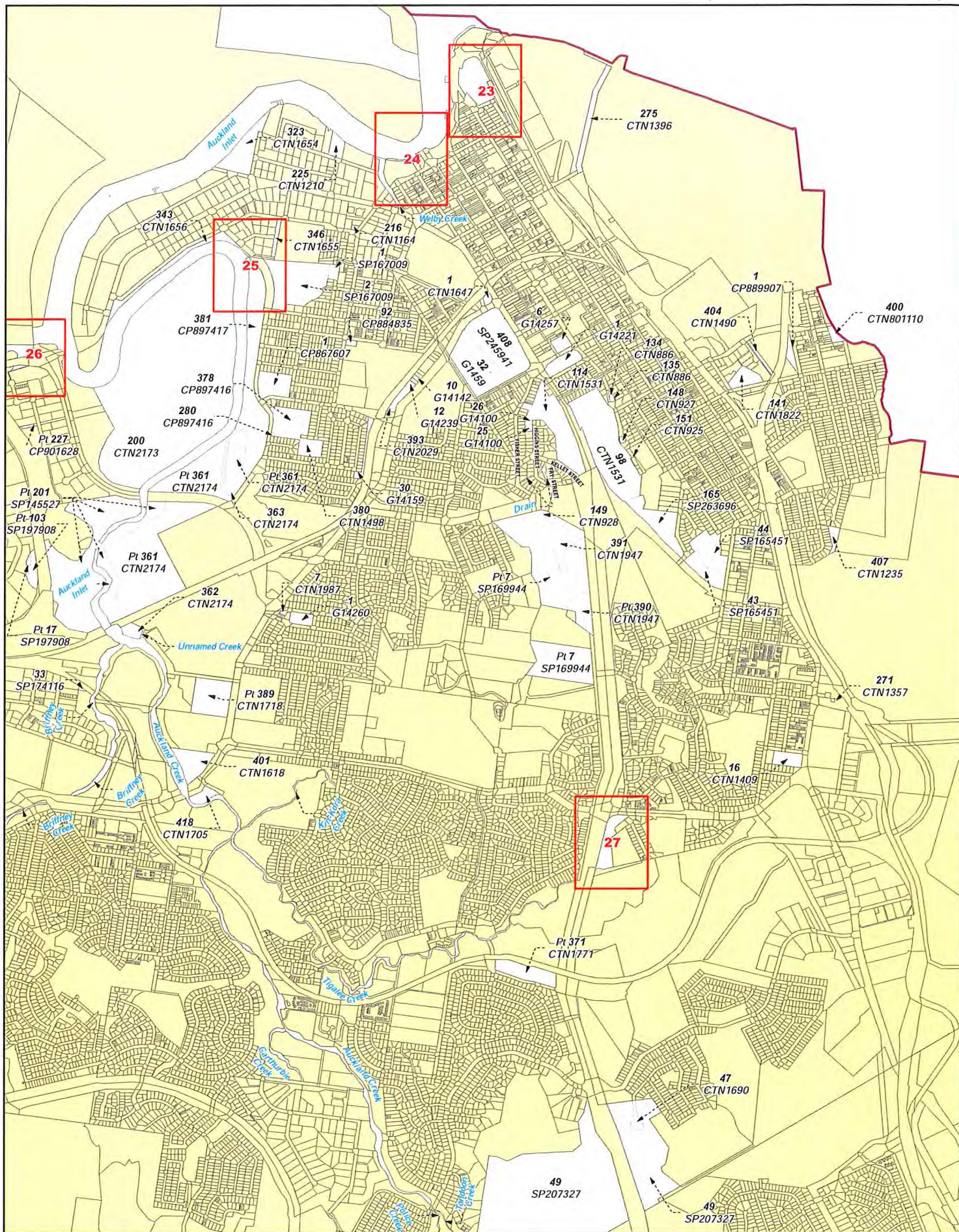
Map Projection: GCS GDA 1994



SHEET KEY

Document Path: \\atseip\NTClaims\CLAIMMAP\Qc01\_29\Port Curtis Coral Coast\PCCC\_TR\_ILUA\_2017\MXD\20170911\Schedule\_1\QC01\_29\_PCCC\_A3P\_TR\_ILUA\_2017\_Schedule\_1\_Mapbook.mxd





**NATIVE TITLE TENURE RESOLUTION MAP**

**QUD6026/2001 Bailai, Gurang, Gooreng Gooreng, Taribelang Bunda Claim (QC2001/029) Sheet 22 of 210**

**LEGEND**

- Schedule 1 - Agreement Area
- External boundary
- DCDB
- Local Government Area boundaries

Compilation: Land Tenure Information obtained from the Digital Cadastral Data Base (July 2014), Department of Natural Resources & Mines, Brisbane.  
 The Land Registry in the Department of Natural Resources & Mines should be consulted for verification of tenures.  
 Feature names shown on this map have been obtained from available information. It is possible that errors and omissions may exist. While every care is taken to ensure the accuracy of this data, the Department of Natural Resources & Mines, and/or contributors to this publication, makes no representations or warranties about its accuracy, reliability, completeness or suitability for any particular purpose and disclaims all responsibility and all liability (including without limitation, liability in negligence) for all injuries, expenses, losses, damages (including indirect or consequential damages) and costs which might be incurred as a result of the data being inaccurate or incomplete in any way or for any reason.  
 Copyright protects this publication. Except for purposes permitted by the Copyright Act 1968, reproduction by any means (photocopying, electronic, mechanical, recording or otherwise) is prohibited without the prior written permission of the Department of Natural Resources & Mines.  
 All enquiries: The Manager, Client Mapping Services, Department of Natural Resources and Mines, GPO Box 2454, Brisbane, QLD 4001  
 Produced by the Department of Natural Resources and Mines.  
 © The State of Queensland (Department of Natural Resources and Mines) October 2017.

1:20,000

Kilometres

Map Projection: GCS GDA 1994

**SHEET KEY**

Document Path: \\atsilp\NTClaims\CLAIMMAP\Qe01\_20\Port Curtis Coral Coast\PCC\_CTR\_ILUA\_2017\MXD\20170911\Schedule\_1\QCDI\_29\_PCC\_A3P\_A3P\_TR\_ILUA\_2017\_Schedule\_1\_Mapbook.mxd





Document Path: \\vassilip\NT\Claims\CLAIMMAP\Qe01\_20\Port Curtis Coral Coast\PCCC\_TR\_ILUA\_2017\MXD\2017\09\1\Schednie\_1\QCM\_29\_PCCC\_A3P\_TR\_ILUA\_2017\_Schedule\_1\_Mapbook.mxd

<b>NATIVE TITLE TENURE RESOLUTION MAP</b>	
<p><b>LEGEND</b></p> <ul style="list-style-type: none"> <li><span style="display: inline-block; width: 15px; height: 10px; background-color: yellow; border: 1px solid black; margin-right: 5px;"></span> Schedule 1 - Agreement Area</li> <li><span style="display: inline-block; width: 15px; height: 10px; border: 2px solid red; margin-right: 5px;"></span> External boundary</li> <li>DCDB</li> <li><span style="display: inline-block; width: 15px; height: 10px; background-color: yellow; border: 1px solid black; margin-right: 5px;"></span> Local Government Area boundaries</li> </ul>	<p style="text-align: center;"><b>QUD6026/2001 Bailai, Gurang, Gooreng Gooreng, Taribelang Bunda Claim (QC2001/029) Sheet 23 of 210</b></p> <p style="font-size: small;">Compilation : Land Tenure Information obtained from the Digital Cadastral Data Base (July 2014), Department of Natural Resources &amp; Mines, Brisbane. The Land Registry in the Department of Natural Resources &amp; Mines should be consulted for verification of tenures.</p> <p style="font-size: x-small;">Feature names shown on this map have been obtained from available information. It is possible that errors and omissions may exist. While every care is taken to ensure the accuracy of this data, the Department of Natural Resources &amp; Mines, and/or contributors to this publication, makes no representations or warranties about its accuracy, reliability, completeness or suitability for any particular purpose and disclaims all responsibility and all liability (including without limitation, liability in negligence) for all injuries, expenses, losses, damages (including indirect or consequential damage) and costs which might be incurred as a result of the data being inaccurate or incomplete in any way or for any reason.</p> <p style="font-size: x-small;">Copyright protects this publication. Except for purposes permitted by the Copyright Act 1968, reproduction by any means (photocopying, electronic, mechanical, recording or otherwise) is prohibited without the prior written permission of the Department of Natural Resources &amp; Mines.</p> <p style="font-size: x-small;">All enquiries: The Manager, Client Mapping Services, Department of Natural Resources and Mines, GPO Box 2454, Brisbane, QLD 4001</p> <p style="font-size: x-small;">Produced by the Department of Natural Resources and Mines, © The State Of Queensland (Department of Natural Resources and Mines) October 2017.</p>
<p><b>1:1,500</b></p> <p>Map Projection: GCS_GDA_1994</p>	
<p><b>SHEET KEY</b></p>	





Document Path: V:\atshp\NTClaims\CLAIMMAP\Q01\_29\Port Curtis Coral Coast\FCCC\_1\QC01\_29\_FCCC\_A3T\_TR\_ILUA\_2017\MXD\20170911\Schedule\_1\QC01\_29\_FCCC\_A3T\_TR\_ILUA\_2017\_Schedule\_1\_Mapbook.mxd

**NATIVE TITLE TENURE RESOLUTION MAP**

**LEGEND**

- Schedule 1 - Agreement Area
- External boundary
- DCDB
- Local Government Area boundaries

**QUD6026/2001 Bailai, Gurang, Gooreng Gooreng, Taribelang Bunda Claim (QC2001/029) Sheet 24 of 210**

Compilation : Land Tenure Information obtained from the Digital Cadastral Data Base (July 2014), Department of Natural Resources & Mines, Brisbane.  
 The Land Registry in the Department of Natural Resources & Mines should be consulted for verification of tenures.

Feature names shown on this map have been obtained from available information. It is possible that errors and omissions may exist. While every care is taken to ensure the accuracy of this data, the Department of Natural Resources & Mines, and/or contributors to this publication, makes no representations or warranties about its accuracy, reliability, completeness or suitability for any particular purpose and disclaims all responsibility and all liability (including without limitation, liability in negligence) for all inquiries, expenses, losses, damages (including indirect or consequential damage) and costs which might be incurred as a result of the data being inaccurate or incomplete in any way or for any reason.


Copyright protects this publication. Except for purposes permitted by the Copyright Act 1968, reproduction by any means (photocopying, electronic, mechanical, recording or otherwise) is prohibited without the prior written permission of the Department of Natural Resources & Mines.

All enquiries: The Manager, Client Mapping Services, Department of Natural Resources and Mines, GPO Box 2454, Brisbane, QLD 4001

Produced by the Department of Natural Resources and Mines,  
 © The State Of Queensland (Department of Natural Resources and Mines) October 2017.



**1:1,500**

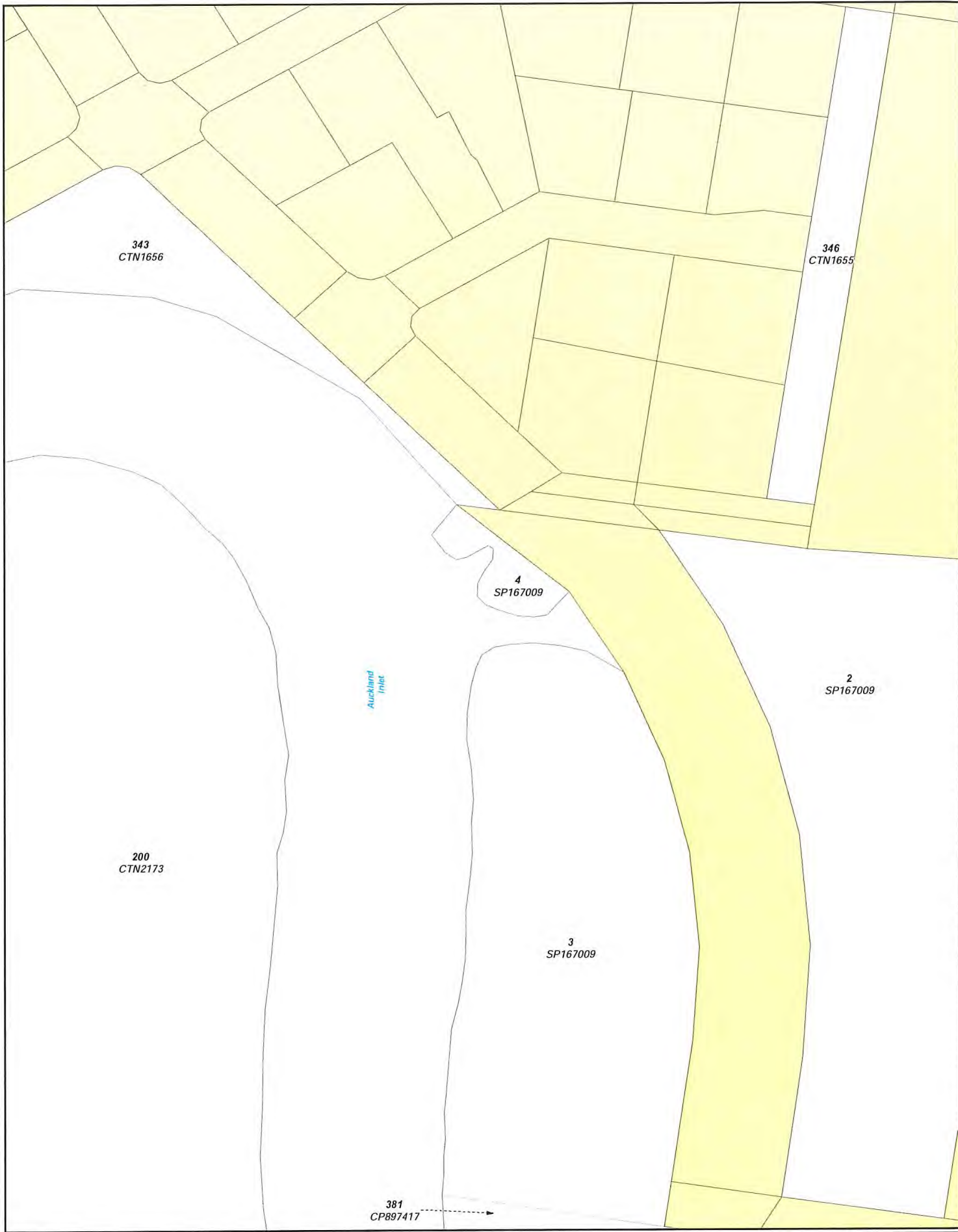


Map Projection: GCS GDA 1994



**SHEET KEY**





Document Path: V:\eslip\NTClaims\CLAIMMAP\Qc01\_29\Port Curtis Coral Coast\PCCC\_TR\_ILUA\_2017\MXD\20170911\Schedule\_1\QC01\_29\_PCCC\_A3T\_TR\_ILUA\_2017\_Schedule\_1\_Mapbook.mxd

**NATIVE TITLE TENURE RESOLUTION MAP**

**LEGEND**

- Schedule 1 - Agreement Area
- External boundary
- DCDB
- Local Government Area boundaries

**QUD6026/2001 Bailai, Gurang, Gooreng Gooreng, Taribelang Bunda Claim (QC2001/029) Sheet 25 of 210**

Compilation : Land Tenure Information obtained from the Digital Cadastral Data Base (July 2014), Department of Natural Resources & Mines, Brisbane.  
The Land Registry in the Department of Natural Resources & Mines should be consulted for verification of tenures.

Feature names shown on this map have been obtained from available information. It is possible that errors and omissions may exist. While every care is taken to ensure the accuracy of this data, the Department of Natural Resources & Mines, and/or contributors to this publication, makes no representations or warranties about its accuracy, reliability, completeness or suitability for any particular purpose and disclaims all responsibility and all liability (including without limitation, liability in negligence) for all injuries, expenses, losses, damages (including indirect or consequential damage) and costs which might be incurred as a result of the data being inaccurate or incomplete in any way or for any reason.


Copyright protects this publication. Except for purposes permitted by the Copyright Act 1968, reproduction by any means (photocopying, electronic, mechanical, recording or otherwise) is prohibited without the prior written permission of the Department of Natural Resources & Mines.

All enquiries: The Manager, Client Mapping Services, Department of Natural Resources and Mines, GPO Box 2454, Brisbane, QLD 4001

Produced by the Department of Natural Resources and Mines,  
© The State Of Queensland (Department of Natural Resources and Mines) October 2017.



**1:1,500**



**SHEET KEY**





Document Path: \\atsfip\NTClaims\CL\AINMA\Q\Q-01\_29\Port Curtis Coral Coast\PCCC\_TR\_ILUA\_2017\MXD\20170911\Schedule\_1\QOC01\_29\_PCCC\_A3P\_TR\_ILUA\_2017\_Schedule\_1\_Mapbook.mxd

**NATIVE TITLE TENURE RESOLUTION MAP**

**LEGEND**

- Schedule 1 - Agreement Area
- External boundary
- DCDB
- Local Government Area boundaries

**QUD6026/2001 Bailai, Gurang, Gooreng Gooreng, Taribelang Bunda Claim (QC2001/029) Sheet 26 of 210**

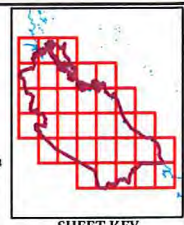
Compilation : Land Tenure Information obtained from the Digital Cadastral Data Base (July 2014), Department of Natural Resources & Mines, Brisbane.  
 The Land Registry in the Department of Natural Resources & Mines should be consulted for verification of tenures.

Feature names shown on this map have been obtained from available information. It is possible that errors and omissions may exist. While every care is taken to ensure the accuracy of this data, the Department of Natural Resources & Mines, and/or contributors to this publication, makes no representations or warranties about its accuracy, reliability, completeness or suitability for any particular purpose and disclaims all responsibility and all liability (including without limitation, liability in negligence) for all injuries, expenses, losses, damages (including indirect or consequential damage) and costs which might be incurred as a result of the data being inaccurate or incomplete in any way or for any reason.

Copyright protects this publication. Except for purposes permitted by the Copyright Act 1968, reproduction by any means (photocopying, electronic, mechanical, recording or otherwise) is prohibited without the prior written permission of the Department of Natural Resources & Mines.

All enquiries: The Manager, Client Mapping Services, Department of Natural Resources and Mines, GPO Box 2454, Brisbane, QLD 4001


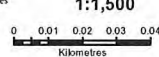

Scale: 1:1,250  
 Map Projection: GCS GDA 1994



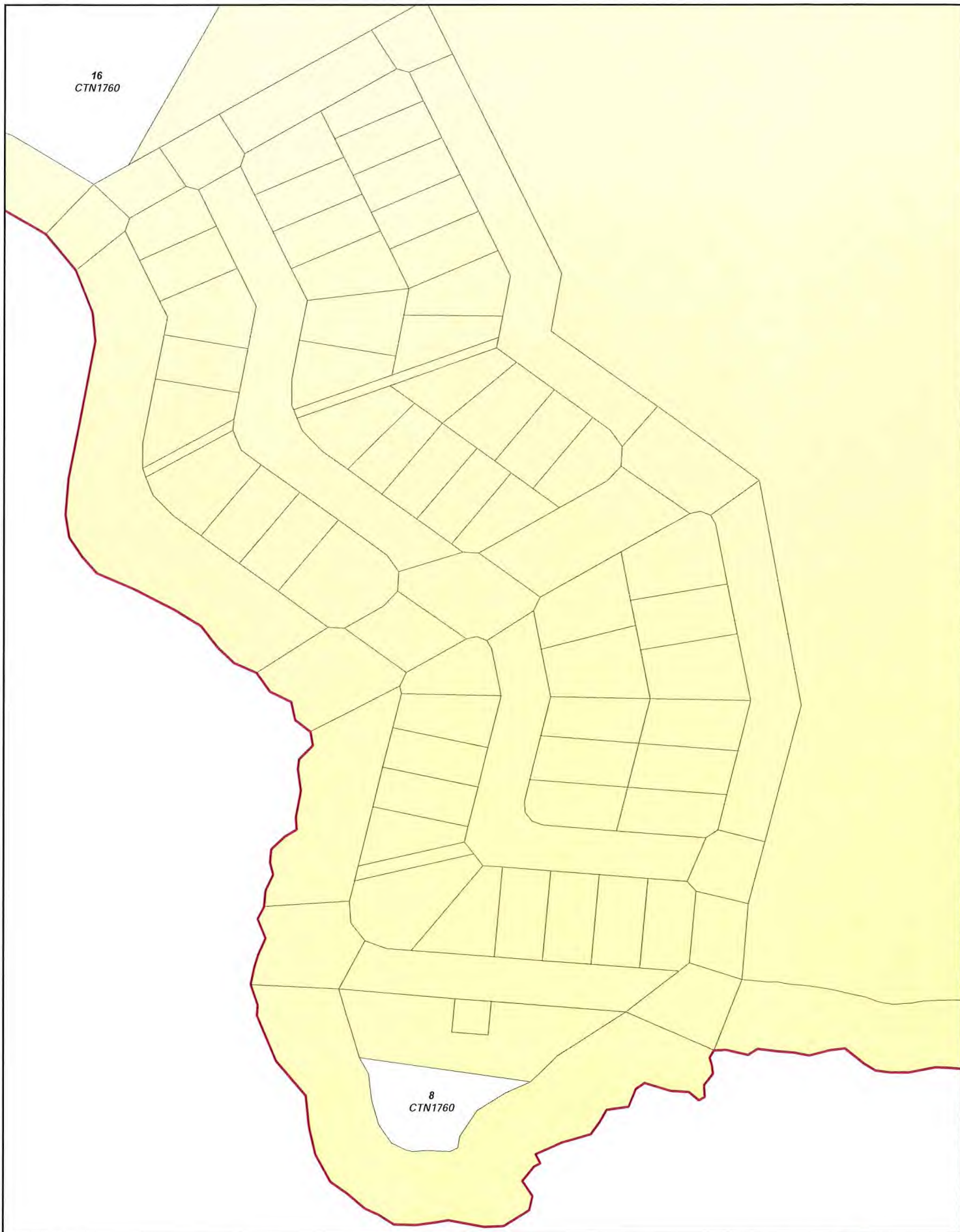




Document Path: \\arsilip\NTClaims\CLAIMMAP\Qc01\_29\Port Curtis Coral Coast\PCCC\_TR\_ILUA\_2017\MXD\20170911\Schedule\_1\Qc01\_29\_PCCC\_A3P\_TR\_ILUA\_2017\_Schedule\_1\_Mapbook.mxd

<p><b>LEGEND</b></p> <ul style="list-style-type: none"> <li><span style="display: inline-block; width: 15px; height: 10px; background-color: yellow; border: 1px solid black; margin-right: 5px;"></span> Schedule 1 - Agreement Area</li> <li><span style="display: inline-block; width: 15px; height: 10px; border: 2px solid red; margin-right: 5px;"></span> External boundary</li> <li><span style="display: inline-block; width: 15px; height: 10px; border: 1px solid black; margin-right: 5px;"></span> DCDB</li> <li><span style="display: inline-block; width: 15px; height: 10px; border: 2px solid orange; margin-right: 5px;"></span> Local Government Area boundaries</li> </ul>	<p><b>NATIVE TITLE TENURE RESOLUTION MAP</b></p> <p><b>QUD6026/2001 Bailal, Gurang, Gooreng Gooreng, Taribelang Bunda Claim (QC2001/029) Sheet 27 of 210</b></p> <p><small>Compilation : Land Tenure information obtained from the Digital Cadastral Data Base (July 2014), Department of Natural Resources &amp; Mines, Brisbane. The Land Registry in the Department of Natural Resources &amp; Mines should be consulted for verification of tenures.</small></p> <p><small>Feature names shown on this map have been obtained from available information. It is possible that errors and omissions may exist. While every care is taken to ensure the accuracy of this data, the Department of Natural Resources &amp; Mines, and/or contributors to this publication, makes no representations or warranties about its accuracy, reliability, completeness or suitability for any particular purpose and disclaims all responsibility and all liability (including without limitation, liability in negligence) for all injuries, expenses, losses, damages (including indirect or consequential damage) and costs which might be incurred as a result of the data being inaccurate or incomplete in any way or for any reason.</small></p> <p><small>Copyright protects this publication. Except for purposes permitted by the Copyright Act 1968, reproduction by any means (photocopying, electronic, mechanical, recording or otherwise) is prohibited without the prior written permission of the Department of Natural Resources &amp; Mines.</small></p> <p><small>All enquiries: The Manager, Client Mapping Services, Department of Natural Resources and Mines, GPO Box 2454, Brisbane, QLD 4001</small></p> <p><small>Produced by the Department of Natural Resources and Mines, © The State Of Queensland (Department of Natural Resources and Mines) October 2017.</small></p>	 <p><b>1:1,500</b></p>  <p>Map Projection: GCS GDA 1994</p>
		 <p><b>SHEET KEY</b></p>





**LEGEND**

- Schedule 1 - Agreement Area
- External boundary
- DCDB
- Local Government Area boundaries

**NATIVE TITLE TENURE RESOLUTION MAP**

**QUD6026/2001 Bailai, Gurang, Gooreng Gooreng, Taribelang Bunda Claim (QC2001/029) Sheet 28 of 210**


Compilation : Land Tenure Information obtained from the Digital Cadastral Data Base (July 2014), Department of Natural Resources & Mines, Brisbane.  
The Land Registry in the Department of Natural Resources & Mines should be consulted for verification of tenures.

Feature names shown on this map have been obtained from available information. It is possible that errors and omissions may exist. While every care is taken to ensure the accuracy of this data, the Department of Natural Resources & Mines, and/or contributors to this publication, makes no representations or warranties about its accuracy, reliability, completeness or suitability for any particular purpose and disclaims all responsibility and all liability (including without limitation, liability in negligence) for all injuries, expenses, losses, damages (including indirect or consequential damage) and costs which might be incurred as a result of the data being inaccurate or incomplete in any way or for any reason.


Copyright protects this publication. Except for purposes permitted by the Copyright Act 1968, reproduction by any means (photocopying, electronic, mechanical, recording or otherwise) is prohibited without the prior written permission of the Department of Natural Resources & Mines.

All enquiries: The Manager, Client Mapping Services, Department of Natural Resources and Mines, GPO Box 2454, Brisbane, QLD 4001


Produced by the Department of Natural Resources and Mines,  
© The State Of Queensland (Department of Natural Resources and Mines) October 2017.




**1:1,500**



0 0.01 0.02 0.03 0.04  
Kilometres



**Queensland  
Government**


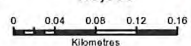



**SHEET KEY**

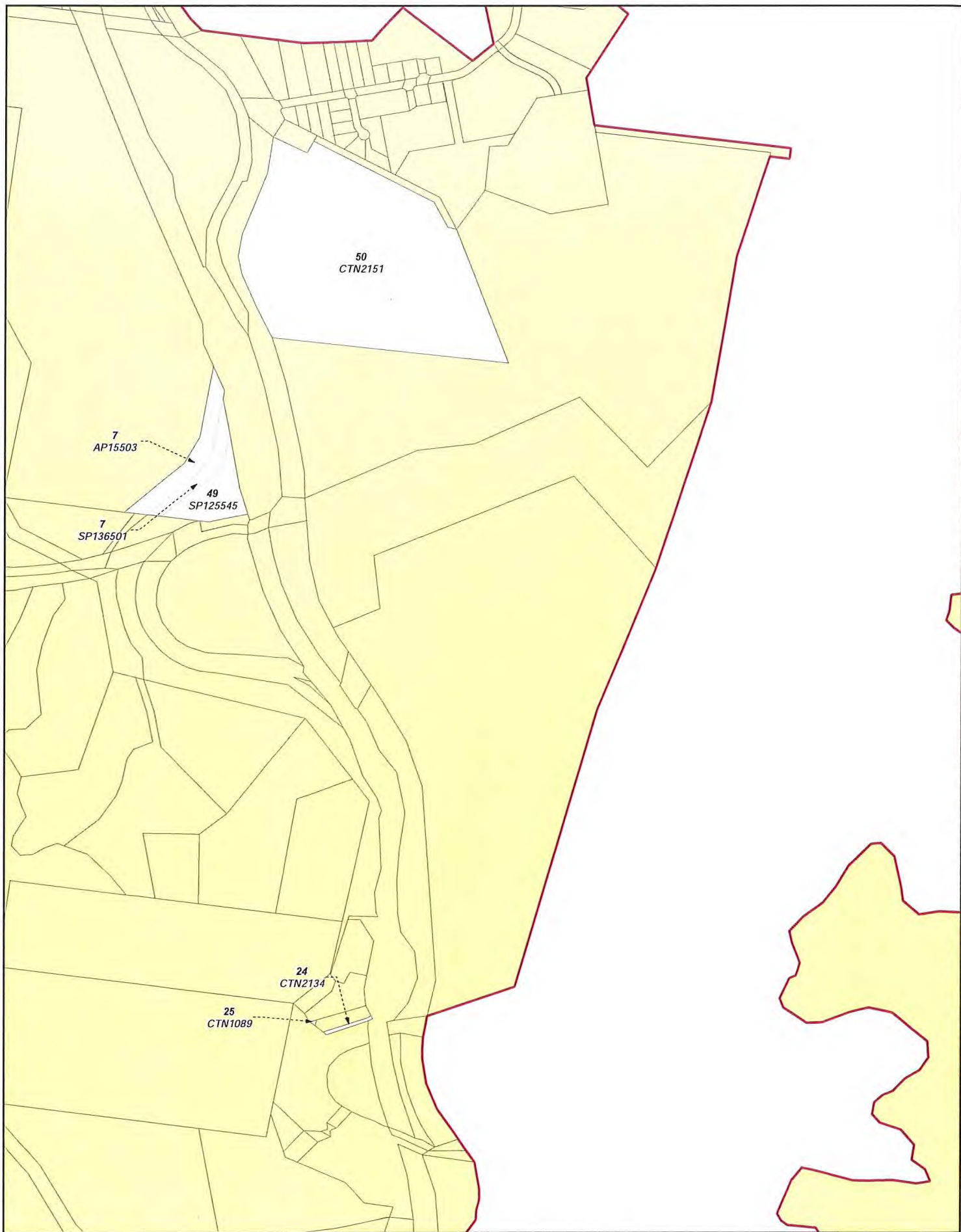






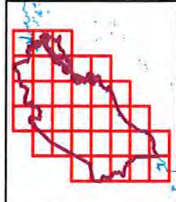
Document Path: \\atsfip\NTClaims\CLAIMMAP\Qe01\_29\Port Curtis Coral Coast\PCCC\_TR\_ILUA\_2017\MXD\20170911\Schedule\_1\QC01\_29\_PCCC\_A3P\_TR\_ILUA\_2017\_Schedule\_1\_Mapbook.mxd

<p><b>LEGEND</b></p> <ul style="list-style-type: none"> <li><span style="display: inline-block; width: 15px; height: 10px; background-color: yellow; border: 1px solid black; margin-right: 5px;"></span> Schedule 1 - Agreement Area</li> <li><span style="display: inline-block; width: 15px; height: 10px; border: 2px solid red; margin-right: 5px;"></span> External boundary</li> <li><span style="display: inline-block; width: 15px; height: 10px; border-bottom: 1px solid black; margin-right: 5px;"></span> DCDB</li> <li><span style="display: inline-block; width: 15px; height: 10px; border: 1px solid yellow; margin-right: 5px;"></span> Local Government Area boundaries</li> </ul>	<p><b>NATIVE TITLE TENURE RESOLUTION MAP</b></p> <p><b>QUD6026/2001 Bailal, Gurang, Gooreng Gooreng, Taribelang Bunda Claim (QC2001/029) Sheet 29 of 210</b></p> <p><small>Compilation : Land Tenure Information obtained from the Digital Cadastral Data Base (July 2014), Department of Natural Resources &amp; Mines, Brisbane. The Land Registry in the Department of Natural Resources &amp; Mines should be consulted for verification of tenures.</small></p> <p><small>Feature names shown on this map have been obtained from available information. It is possible that errors and omissions may exist. While every care is taken to ensure the accuracy of this data, the Department of Natural Resources &amp; Mines, and/or contributors to this publication, makes no representations or warranties about its accuracy, reliability, completeness or suitability for any particular purpose and disclaims all responsibility and all liability (including without limitation, liability in negligence) for all injuries, expenses, losses, damages (including indirect or consequential damage) and costs which might be incurred as a result of the data being inaccurate or incomplete in any way or for any reason.</small></p> <p><small>Copyright protects this publication. Except for purposes permitted by the Copyright Act 1968, reproduction by any means (photocopying, electronic, mechanical, recording or otherwise) is prohibited without the prior written permission of the Department of Natural Resources &amp; Mines.</small></p> <p><small>All enquiries: The Manager, Client Mapping Services, Department of Natural Resources and Mines, GPO Box 2454, Brisbane, QLD 4001</small></p> <p><small>Produced by the Department of Natural Resources and Mines, © The State Of Queensland (Department of Natural Resources and Mines) October 2017.</small></p>	 <p><b>1:5,000</b></p>  <p>0 0.04 0.08 0.12 0.16 Kilometres</p> <p>Map Projection: GCS GDA 1994</p>
		 <p><b>SHEET KEY</b></p>






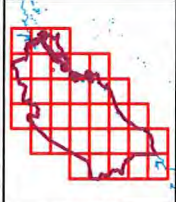
Document Path: \\ats\ip\NTClaims\CLAIMMAP\Qe01\_29\Port Curtis Coral Coast\PCCC\_TR\_ILUA\_2017\MXD\20170113\Schedule\_1\QC01\_29\_PCCC\_A3P\_TR\_ILUA\_2017\_Schedule\_1\_Mapbook.mxd

<p><b>LEGEND</b></p> <ul style="list-style-type: none"> <li><span style="display: inline-block; width: 15px; height: 10px; background-color: yellow; border: 1px solid black; margin-right: 5px;"></span> Schedule 1 - Agreement Area</li> <li><span style="display: inline-block; width: 15px; height: 10px; border: 2px solid red; margin-right: 5px;"></span> External boundary</li> <li><span style="display: inline-block; width: 15px; height: 10px; border: 1px solid black; margin-right: 5px;"></span> DCDB</li> <li><span style="display: inline-block; width: 15px; height: 10px; border: 1px solid yellow; margin-right: 5px;"></span> Local Government Area boundaries</li> </ul>	<p><b>NATIVE TITLE TENURE RESOLUTION MAP</b></p> <p><b>QUD6026/2001 Bailal, Gurang, Gooreng Gooreng, Taribelang Bunda Claim (QC2001/029) Sheet 30 of 210</b></p> <p><small>Compilation : Land Tenure Information obtained from the Digital Cadastral Data Base (July 2014), Department of Natural Resources &amp; Mines, Brisbane. The Land Registry in the Department of Natural Resources &amp; Mines should be consulted for verification of tenures.</small></p> <p><small>Feature names shown on this map have been obtained from available information. It is possible that errors and omissions may exist. While every care is taken to ensure the accuracy of this data, the Department of Natural Resources &amp; Mines, and/or contributors to this publication, makes no representations or warranties about its accuracy, reliability, completeness or suitability for any particular purpose and disclaims all responsibility and all liability (including without limitation, liability in negligence) for all injuries, expenses, losses, damages (including indirect or consequential damage) and costs which might be incurred as a result of the data being inaccurate or incomplete in any way or for any reason.</small></p> <p><small>Copyright protects this publication. Except for purposes permitted by the Copyright Act 1968, reproduction by any means (photocopying, electronic, mechanical, recording or otherwise) is prohibited without the prior written permission of the Department of Natural Resources &amp; Mines.</small></p> <p><small>All enquiries: The Manager, Client Mapping Services, Department of Natural Resources and Mines, GPO Box 2454, Brisbane, QLD 4001</small></p> <p><small>Produced by the Department of Natural Resources and Mines, © The State Of Queensland (Department of Natural Resources and Mines) October 2017.</small></p>	 <p><b>1:10,000</b></p>  <p>Kilometres</p> <p>Map Projection: GCS GDA 1994</p>
		 <p><b>SHEET KEY</b></p>

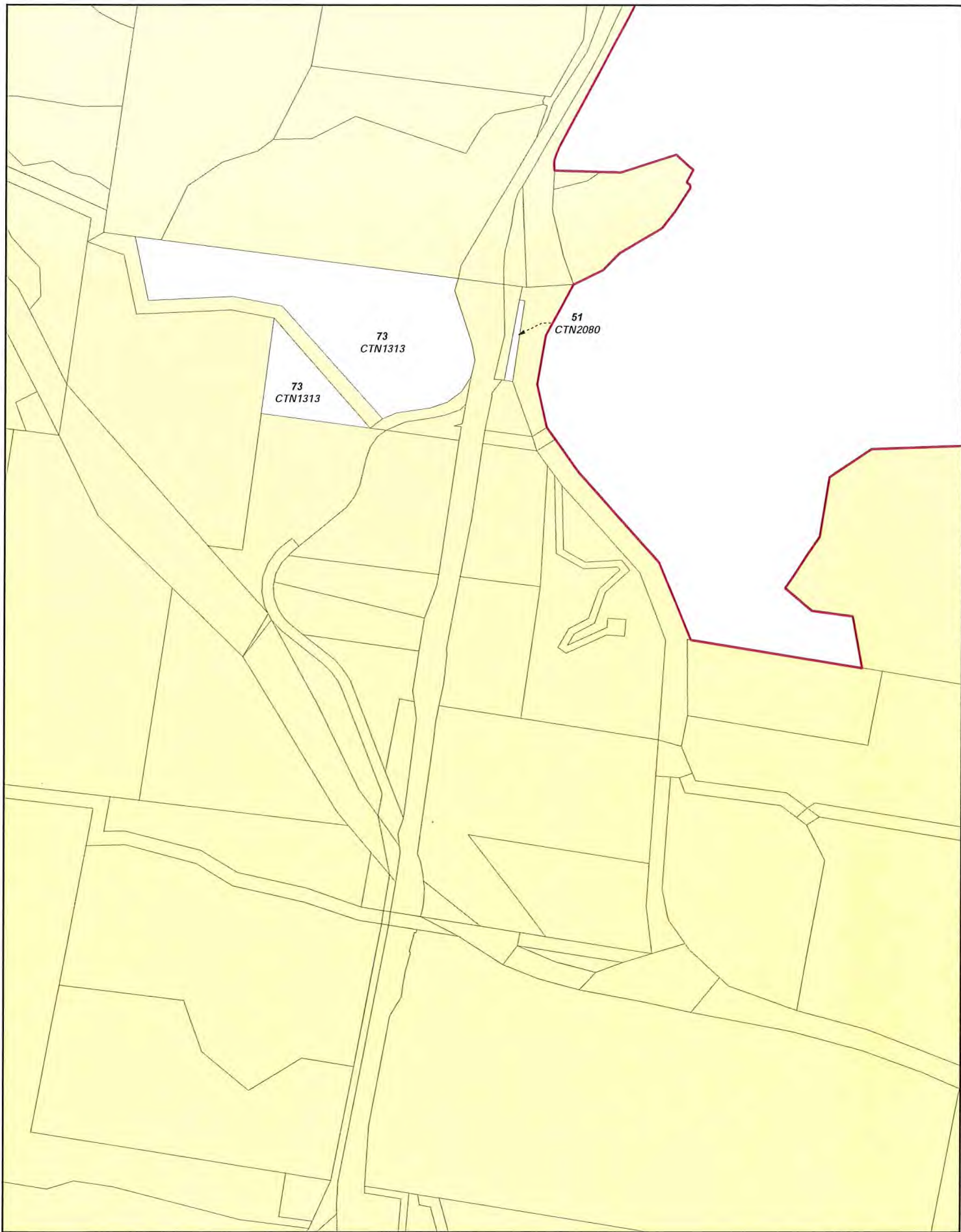







Document Path: \\ars\ship\NT\Claims\CLAIM\MAP\Qe01\_29\Port Curtis Coral Coast\PCCC\_TR\_ILUA\_2017\MXD\20170911\Schedule\_1\QCHI\_29\_PCCC\_ASP\_TR\_ILUA\_2017\_Schedule\_1\_Mapbook.mxd

<b>NATIVE TITLE TENURE RESOLUTION MAP</b>	
<b>QUD6026/2001 Bailal, Gurang, Gooreng Gooreng, Taribelang Bunda Claim (QC2001/029) Sheet 31 of 210</b>	
<p><b>LEGEND</b></p> <ul style="list-style-type: none"> <li><span style="display: inline-block; width: 15px; height: 10px; background-color: yellow; border: 1px solid black; margin-right: 5px;"></span> Schedule 1 - Agreement Area</li> <li><span style="display: inline-block; width: 15px; height: 10px; border: 2px solid red; margin-right: 5px;"></span> External boundary</li> <li><span style="display: inline-block; width: 15px; height: 10px; border-bottom: 1px solid black; margin-right: 5px;"></span> DCDB</li> <li><span style="display: inline-block; width: 15px; height: 10px; background-color: yellow; border: 1px solid black; margin-right: 5px;"></span> Local Government Area boundaries</li> </ul>	<p>Compilation : Land Tenure Information obtained from the Digital Cadastral Data Base (July 2014), Department of Natural Resources &amp; Mines, Brisbane. The Land Registry in the Department of Natural Resources &amp; Mines should be consulted for verification of tenures.</p> <p>Feature names shown on this map have been obtained from available information. It is possible that errors and omissions may exist. While every care is taken to ensure the accuracy of this data, the Department of Natural Resources &amp; Mines, and/or contributors to this publication, makes no representations or warranties about its accuracy, reliability, completeness or suitability for any particular purpose and disclaims all responsibility and all liability (including without limitation, liability in negligence) for all injuries, expenses, losses, damages (including indirect or consequential damage) and costs which might be incurred as a result of the data being inaccurate or incomplete in any way or for any reason.</p> <p>Copyright protects this publication. Except for purposes permitted by the Copyright Act 1968, reproduction by any means (photocopying, electronic, mechanical, recording or otherwise) is prohibited without the prior written permission of the Department of Natural Resources &amp; Mines.</p> <p>All enquiries: The Manager, Client Mapping Services, Department of Natural Resources and Mines, GPO Box 2454, Brisbane, QLD 4001</p> <p style="text-align: center;">Produced by the Department of Natural Resources and Mines, © The State Of Queensland (Department of Natural Resources and Mines) October 2017.</p>
<p>0 0.08 0.16 0.24 0.32 Kilometres</p> <p>Map Projection: GCS GDA 1994</p>	<div style="text-align: center;">  <p><b>1:10,000</b></p> </div> <div style="text-align: center;">  <p><b>SHEET KEY</b></p> </div>






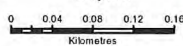

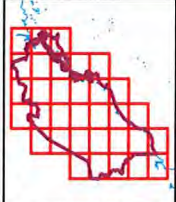
Document Path: \\atslip\NT\Claims\CLAIMMAP\Qe01\_29\Port Curtis Coral Coast\PCCC\_TR\_ILUA\_2017\MXD\20170911\Schedule\_1\QC01\_29\_PCCC\_A3P\_TR\_ILUA\_2017\_Schedule\_1\_Mapbook.mxd

<p><b>LEGEND</b></p> <ul style="list-style-type: none"> <li><span style="display: inline-block; width: 15px; height: 10px; background-color: #e0f0e0; border: 1px solid black; margin-right: 5px;"></span> Schedule 1 - Agreement Area</li> <li><span style="display: inline-block; width: 15px; height: 10px; border: 2px solid red; margin-right: 5px;"></span> External boundary</li> <li><span style="display: inline-block; width: 15px; height: 10px; border: 1px solid black; margin-right: 5px;"></span> DCDB</li> <li><span style="display: inline-block; width: 15px; height: 10px; border: 1px solid yellow; margin-right: 5px;"></span> Local Government Area boundaries</li> </ul>	<p><b>NATIVE TITLE TENURE RESOLUTION MAP</b></p> <p><b>QUD6026/2001 Bailai, Gurang, Gooreng Gooreng, Taribelang Bunda Claim (QC2001/029) Sheet 32 of 210</b></p> <p><small>Compilation : Land Tenure Information obtained from the Digital Cadastral Data Base (July 2014), Department of Natural Resources &amp; Mines, Brisbane. The Land Registry in the Department of Natural Resources &amp; Mines should be consulted for verification of tenures.</small></p> <p><small>Feature names shown on this map have been obtained from available information. It is possible that errors and omissions may exist. While every care is taken to ensure the accuracy of this data, the Department of Natural Resources &amp; Mines, and/or contributors to this publication, makes no representations or warranties about its accuracy, reliability, completeness or suitability for any particular purpose and disclaims all responsibility and all liability (including without limitation, liability in negligence) for all injuries, expenses, losses, damages (including indirect or consequential damage) and costs which might be incurred as a result of the data being inaccurate or incomplete in any way or for any reason.</small></p> <p><small>Copyright protects this publication. Except for purposes permitted by the Copyright Act 1968, reproduction by any means (photocopying, electronic, mechanical, recording or otherwise) is prohibited without the prior written permission of the Department of Natural Resources &amp; Mines.</small></p> <p><small>All enquiries: The Manager, Client Mapping Services, Department of Natural Resources and Mines, GPO Box 2454, Brisbane, QLD 4001</small></p> <p><small>Produced by the Department of Natural Resources and Mines, © The State Of Queensland (Department of Natural Resources and Mines) October 2017.</small></p>	 <p><b>1:10,000</b></p>  <p><small>Map Projection: GCS GDA 1994</small></p>
		 <p><b>SHEET KEY</b></p>

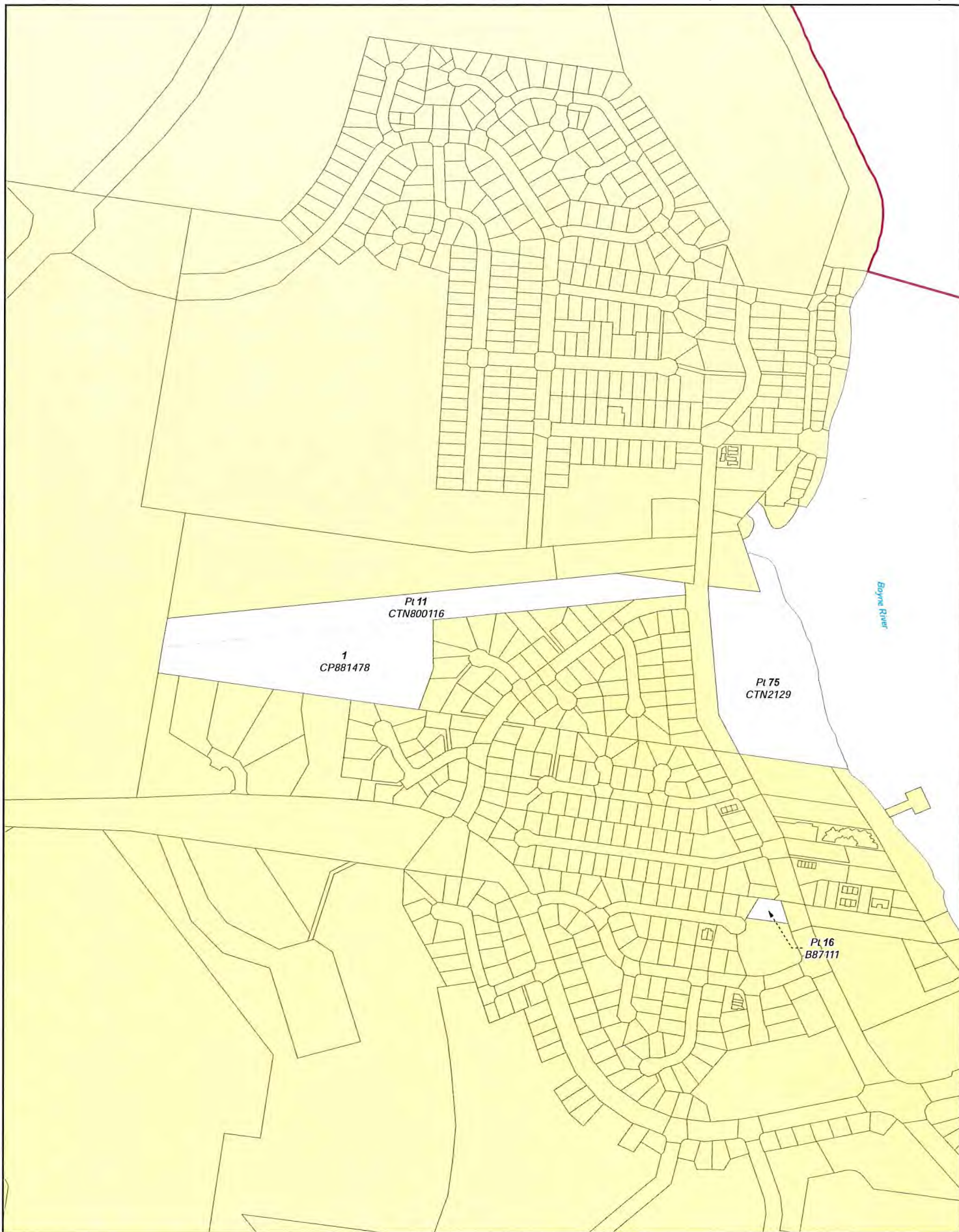




Document Path: \\ars\hlp\NTClaims\CLAIMMAP\Qe01\_29\Port Curtis Coral Coast\PCCC\_TR\_ILUA\_2017\MXD\20170911\Schedule\_1\QCH\_29\_PCCC\_A3P\_TR\_ILUA\_2017\_Schedule\_1\_Mapbook.mxd

<p><b>LEGEND</b></p> <ul style="list-style-type: none"> <li><span style="display: inline-block; width: 15px; height: 10px; background-color: yellow; border: 1px solid black; margin-right: 5px;"></span> Schedule 1 - Agreement Area</li> <li><span style="display: inline-block; width: 15px; height: 10px; border: 2px solid red; margin-right: 5px;"></span> External boundary</li> <li><span style="display: inline-block; width: 15px; height: 10px; border-bottom: 1px solid black; margin-right: 5px;"></span> DCDB</li> <li><span style="display: inline-block; width: 15px; height: 10px; border: 1px solid orange; margin-right: 5px;"></span> Local Government Area boundaries</li> </ul>	<p><b>NATIVE TITLE TENURE RESOLUTION MAP</b></p> <p><b>QUD6026/2001 Bailai, Gurang, Gooreng Gooreng, Taribelang Bunda Claim (QC2001/029) Sheet 33 of 210</b></p> <p><small>Compilation : Land Tenure Information obtained from the Digital Cadastral Data Base (July 2014), Department of Natural Resources &amp; Mines, Brisbane. The Land Registry in the Department of Natural Resources &amp; Mines should be consulted for verification of tenures.</small></p> <p><small>Feature names shown on this map have been obtained from available information. It is possible that errors and omissions may exist. While every care is taken to ensure the accuracy of this data, the Department of Natural Resources &amp; Mines, and/or contributors to this publication, makes no representations or warranties about its accuracy, reliability, completeness or suitability for any particular purpose and disclaims all responsibility and all liability (including without limitation, liability in negligence) for all injuries, expenses, losses, damages (including indirect or consequential damage) and costs which might be incurred as a result of the data being inaccurate or incomplete in any way or for any reason.</small></p> <p><small>Copyright protects this publication. Except for purposes permitted by the Copyright Act 1968, reproduction by any means (photocopying, electronic, mechanical, recording or otherwise) is prohibited without the prior written permission of the Department of Natural Resources &amp; Mines.</small></p> <p><small>All enquiries: The Manager, Client Mapping Services, Department of Natural Resources and Mines, GPO Box 2454, Brisbane, QLD 4001</small></p> <p><small>Produced by the Department of Natural Resources and Mines, © The State Of Queensland (Department of Natural Resources and Mines) October 2017.</small></p>	 <p><b>1:5,000</b></p>  <p>Kilometres</p>   <p><b>SHEET KEY</b></p>
---	--	---





Document Path: \\arsdip\NT\Claims\CLAIMMAP\Qe01\_29\Port Curtis Coral Coast\PCCC\_TR\_ILUA\_2017\MXD\20170911\Schednie\_1\QCOI\_29\_PCCC\_A3P\_TR\_ILUA\_2017\_Schedule\_1\_Mapbook.mxd

**NATIVE TITLE TENURE RESOLUTION MAP**

**QUD6026/2001 Bailai, Gurang, Gooreng Gooreng, Taribelang Bunda Claim (QC2001/029) Sheet 34 of 210**

**LEGEND**

- Schedule 1 - Agreement Area
- External boundary
- DCDB
- Local Government Area boundaries


Compilation : Land Tenure Information obtained from the Digital Cadastral Data Base (July 2014), Department of Natural Resources & Mines, Brisbane. The Land Registry in the Department of Natural Resources & Mines should be consulted for verification of tenures.

Feature names shown on this map have been obtained from available information. It is possible that errors and omissions may exist. While every care is taken to ensure the accuracy of this data, the Department of Natural Resources & Mines, and/or contributors to this publication, makes no representations or warranties about its accuracy, reliability, completeness or suitability for any particular purpose and disclaims all responsibility and all liability (including without limitation, liability in negligence) for all injuries, expenses, losses, damages (including indirect or consequential damage) and costs which might be incurred as a result of the data being inaccurate or incomplete in any way or for any reason.

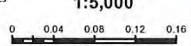
Copyright protects this publication. Except for purposes permitted by the Copyright Act 1968, reproduction by any means (photocopying, electronic, mechanical, recording or otherwise) is prohibited without the prior written permission of the Department of Natural Resources & Mines.

All enquiries: The Manager, Client Mapping Services, Department of Natural Resources and Mines, GPO Box 2454, Brisbane, QLD 4001

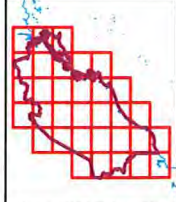
Produced by the Department of Natural Resources and Mines,  
© The State Of Queensland (Department of Natural Resources and Mines) October 2017.



**1:5,000**

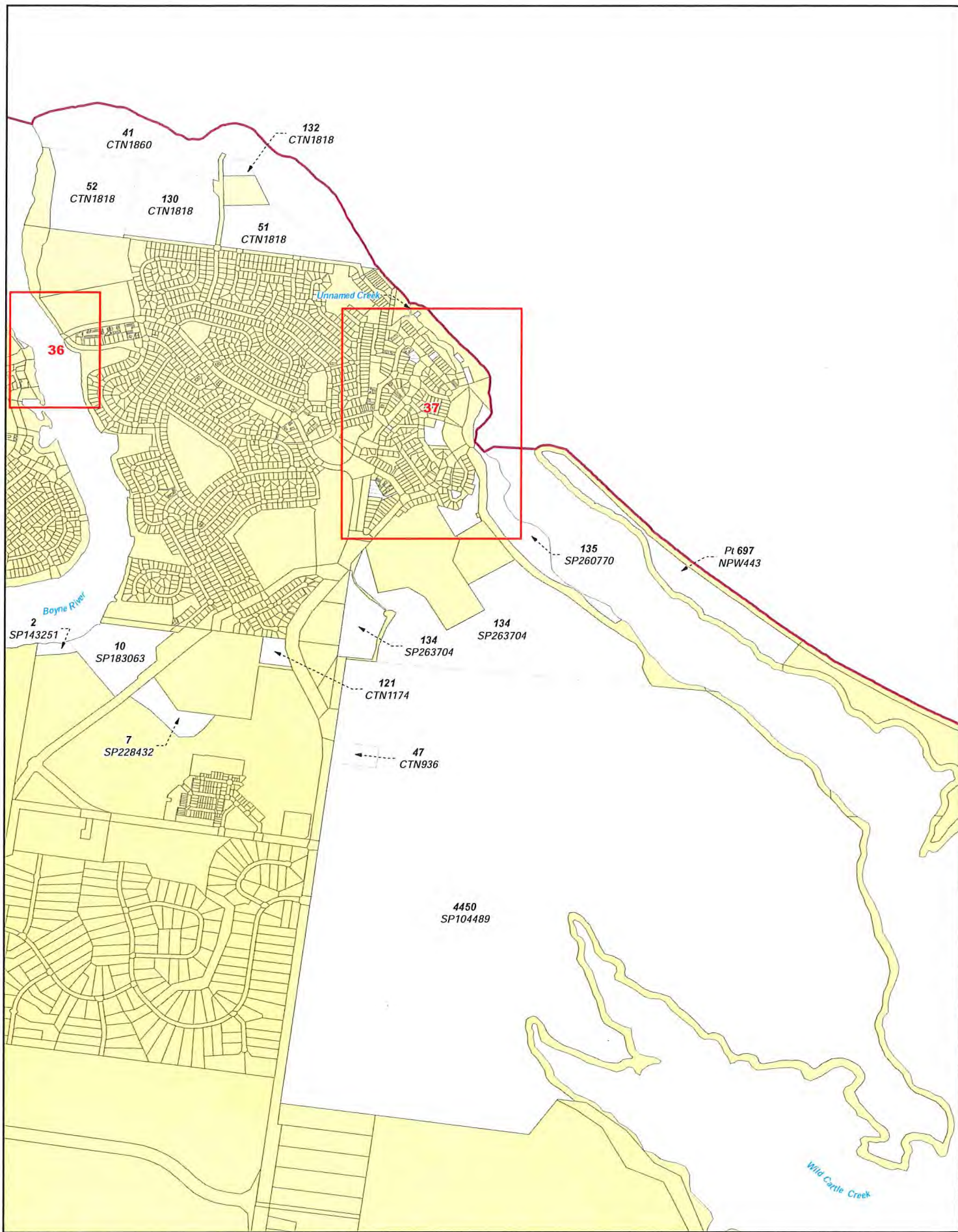


Map Projection: GCS GDA 1994



**SHEET KEY**





**LEGEND**

- Schedule 1 - Agreement Area
- External boundary
- DCDB
- Local Government Area boundaries

**NATIVE TITLE TENURE RESOLUTION MAP**

**QUD6026/2001 Bailai, Gurang, Gooreng Gooreng, Taribelang Bunda Claim (QC2001/029) Sheet 35 of 210**

Compilation: Land Tenure Information obtained from the Digital Cadastral Data Base (July 2014), Department of Natural Resources & Mines, Brisbane.  
The Land Registry in the Department of Natural Resources & Mines should be consulted for verification of tenures.

Feature names shown on this map have been obtained from available information. It is possible that errors and omissions may exist. While every care is taken to ensure the accuracy of this data, the Department of Natural Resources & Mines, and/or contributors to this publication, makes no representations or warranties about its accuracy, reliability, completeness or suitability for any particular purpose and disclaims all responsibility and all liability (including without limitation, liability in negligence) for all injuries, expenses, losses, damages (including indirect or consequential damage) and costs which might be incurred as a result of the data being inaccurate or incomplete in any way or for any reason.

Copyright protects this publication. Except for purposes permitted by the Copyright Act 1968, reproduction by any means (photocopying, electronic, mechanical, recording or otherwise) is prohibited without the prior written permission of the Department of Natural Resources & Mines.

All enquiries: The Manager, Client Mapping Services, Department of Natural Resources and Mines, GPO Box 2454, Brisbane, QLD 4001

Produced by the Department of Natural Resources and Mines,  
© The State of Queensland (Department of Natural Resources and Mines) October 2017.

**1:16,000**

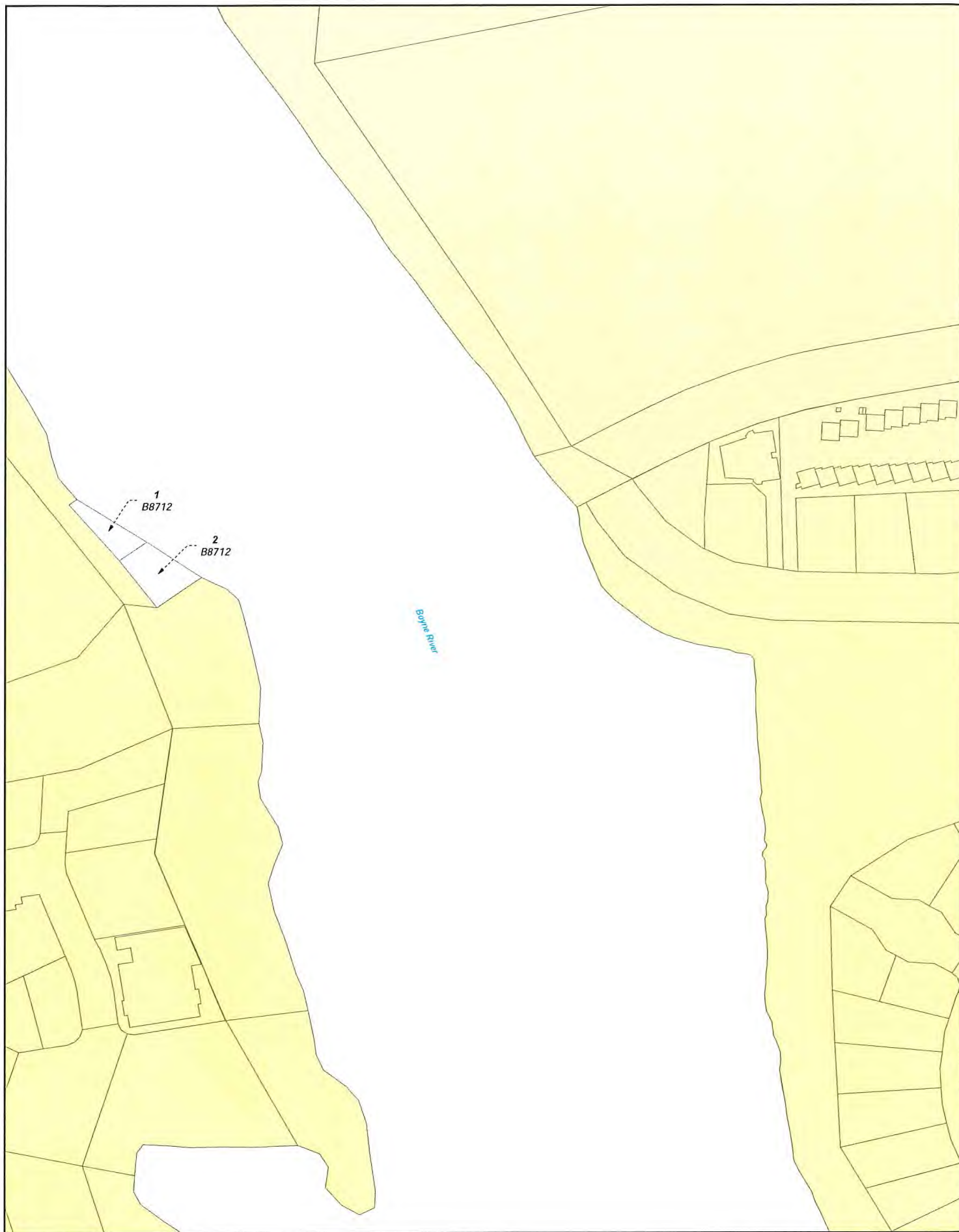
0 0.1 0.2 0.3 0.4  
Kilometres

Queensland Government




**SHEET KEY**

Document Path: \\nsip\mnt\Claims\CLAIMMAP\QUD6026\_29\Port Curtis Coral Coast\PCCC\_TR\_ILUA\_2017\MXD\20170911\Schedule\_1\QC01\_29\_PCCC\_A3P\_A3P\_TR\_ILUA\_2017\_Schedule\_1\_Mapbook.mxd

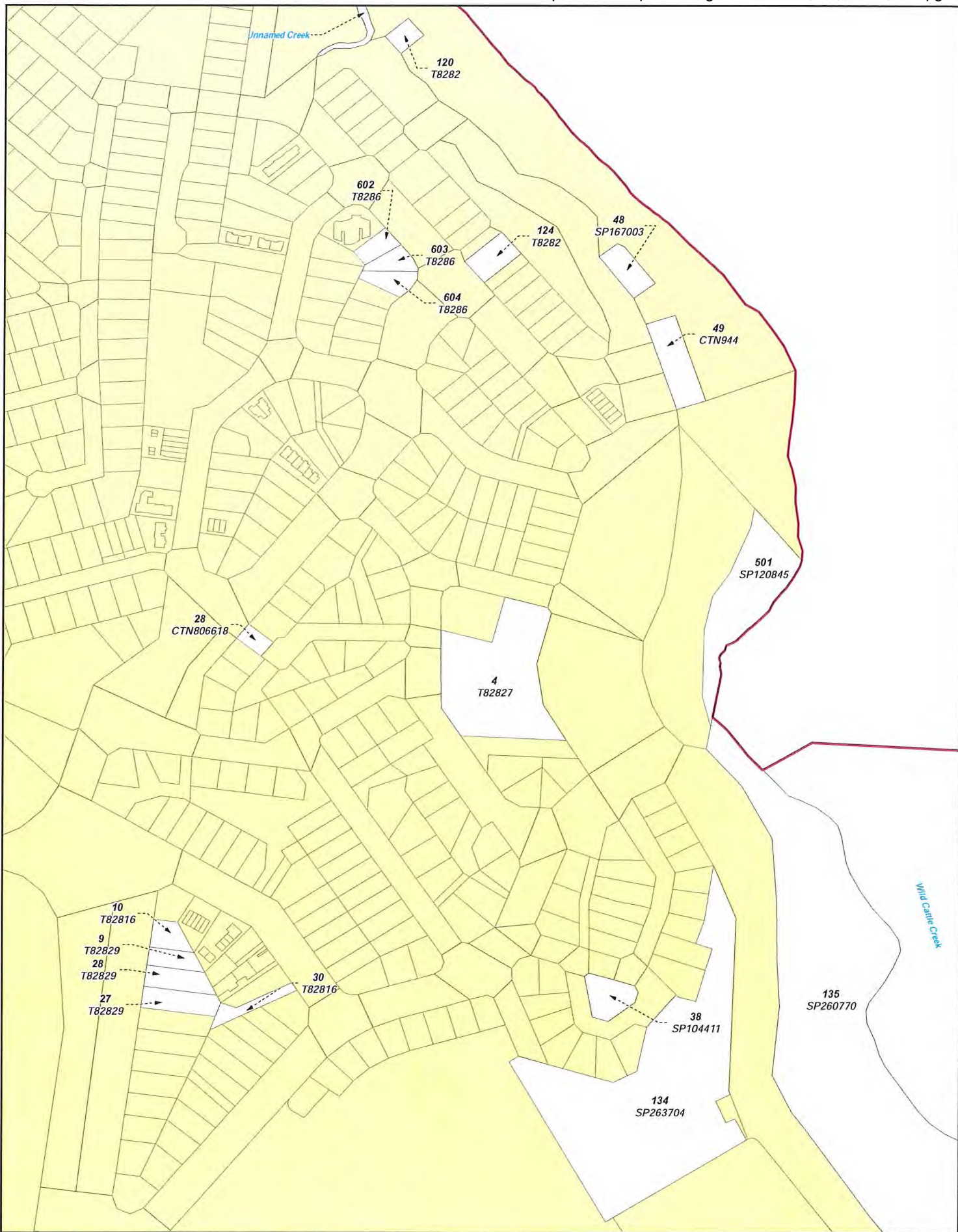




Document Path: \\arsip\NT\Claims\CLAIMMAP\Q01\_29\Port Curtis Coral Coast\PCCC\_TR\_ILUA\_2017\MXD\20170911\Schedule\_1\Q01\_29\_PCCC\_A3P\_TR\_ILUA\_2017\_Schedule\_1\_Mapbook\_Amendment.mxd

<p><b>LEGEND</b></p> <ul style="list-style-type: none"> <li><span style="display: inline-block; width: 15px; height: 10px; background-color: yellow; border: 1px solid black; margin-right: 5px;"></span> Schedule 1 - Agreement Area</li> <li><span style="display: inline-block; width: 15px; height: 10px; border: 2px solid red; margin-right: 5px;"></span> External boundary</li> <li><span style="display: inline-block; width: 15px; height: 10px; border: 1px dashed gray; margin-right: 5px;"></span> DCDB</li> <li><span style="display: inline-block; width: 15px; height: 10px; border: 1px solid orange; margin-right: 5px;"></span> Local Government Area boundaries</li> </ul>	<p><b>NATIVE TITLE TENURE RESOLUTION MAP</b></p> <p><b>QUD6026/2001 Bailai, Gurang, Gooreng Gooreng, Taribelang Bunda Claim (QC2001/029) Sheet 36 of 210</b></p> <p><small>Compilation : Land Tenure Information obtained from the Digital Cadastral Data Base (July 2014), Department of Natural Resources &amp; Mines, Brisbane. The Land Registry in the Department of Natural Resources &amp; Mines should be consulted for verification of tenures.</small></p> <p><small>Feature names shown on this map have been obtained from available information. It is possible that errors and omissions may exist. While every care is taken to ensure the accuracy of this data, the Department of Natural Resources &amp; Mines, and/or contributors to this publication, makes no representations or warranties about its accuracy, reliability, completeness or suitability for any particular purpose and disclaims all responsibility and all liability (including without limitation, liability in negligence) for all injuries, expenses, losses, damages (including indirect or consequential damage) and costs which might be incurred as a result of the data being inaccurate or incomplete in any way or for any reason.</small></p> <p><small>Copyright protects this publication. Except for purposes permitted by the Copyright Act 1968, reproduction by any means (photocopying, electronic, mechanical, recording or otherwise) is prohibited without the prior written permission of the Department of Natural Resources &amp; Mines.</small></p> <p><small>All enquiries: The Manager, Client Mapping Services, Department of Natural Resources and Mines, GPO Box 2454, Brisbane, QLD 4001</small></p> <p><small>Produced by the Department of Natural Resources and Mines, © The State Of Queensland (Department of Natural Resources and Mines) October 2017.</small></p>	 <p><b>1:1,500</b></p>  <p>Kilometers</p>  <p><b>SHEET KEY</b></p>
--	--	---





**NATIVE TITLE TENURE RESOLUTION MAP**

**QUD6026/2001 Bailai, Gurang, Gooreng Gooreng, Taribelang Bunda Claim (QC2001/029) Sheet 37 of 210**

**LEGEND**

- Schedule 1 - Agreement Area
- External boundary
- DCDB
- Local Government Area boundaries

Compilation : Land Tenure Information obtained from the Digital Cadastral Data Base (July 2014), Department of Natural Resources & Mines, Brisbane. The Land Registry in the Department of Natural Resources & Mines should be consulted for verification of tenures.

Feature names shown on this map have been obtained from available information. It is possible that errors and omissions may exist. While every care is taken to ensure the accuracy of this data, the Department of Natural Resources & Mines, and/or contributors to this publication, makes no representations or warranties about its accuracy, reliability, completeness or suitability for any particular purpose and disclaims all responsibility and all liability (including without limitation, liability in negligence) for all injuries, expenses, losses, damages (including indirect or consequential damage) and costs which might be incurred as a result of the data being inaccurate or incomplete in any way or for any reason.

Copyright protects this publication. Except for purposes permitted by the Copyright Act 1968, reproduction by any means (photocopying, electronic, mechanical, recording or otherwise) is prohibited without the prior written permission of the Department of Natural Resources & Mines.

All enquiries: The Manager, Client Mapping Services, Department of Natural Resources and Mines, GPO Box 2454, Brisbane, QLD 4001

Produced by the Department of Natural Resources and Mines,  
© The State of Queensland (Department of Natural Resources and Mines) October 2017.

**1:3,000**

Map Projection: GCS GDA 1994

**SHEET KEY**

Document Path: \\nsd\p\NT\Claims\CLAIMMAP\Qe01\_20\Port Curtis Coral Coast\PCCC\_TR\_ILUA\_2017\MXD\20170911\Schedule\_1\QCI\_29\_PCCC\_A3P\_TR\_ILUA\_2017\_Schedule\_1\_Mapbook\_Amendments.mxd





Document Path: \ars\ship\NT\Claims\CLAIMMAP\Qe01\_29\Port Curtis Coral Coast\PCCC\_A3P\_TR\_ILUA\_2017\MXD\20170911\Schedule\_1\QCC01\_29\_PCCC\_A3P\_TR\_ILUA\_2017\_Schedule\_1\_Mapbook.mxd

**NATIVE TITLE TENURE RESOLUTION MAP**

**QUD6026/2001 Bailai, Gurang, Gooreng Gooreng, Taribelang Bunda Claim (QC2001/029) Sheet 38 of 210**

**LEGEND**

- Schedule 1 - Agreement Area
- External boundary
- DCDB
- Local Government Area boundaries


Compilation : Land Tenure Information obtained from the Digital Cadastral Data Base (July 2014), Department of Natural Resources & Mines, Brisbane. The Land Registry in the Department of Natural Resources & Mines should be consulted for verification of tenures.

Feature names shown on this map have been obtained from available information. It is possible that errors and omissions may exist. While every care is taken to ensure the accuracy of this data, the Department of Natural Resources & Mines, and/or contributors to this publication, makes no representations or warranties about its accuracy, reliability, completeness or suitability for any particular purpose and disclaims all responsibility and all liability (including without limitation, liability in negligence) for all injuries, expenses, losses, damages (including indirect or consequential damage) and costs which might be incurred as a result of the data being inaccurate or incomplete in any way or for any reason.


Copyright protects this publication. Except for purposes permitted by the Copyright Act 1968, reproduction by any means (photocopying, electronic, mechanical, recording or otherwise) is prohibited without the prior written permission of the Department of Natural Resources & Mines.

All enquiries: The Manager, Client Mapping Services, Department of Natural Resources and Mines, GPO Box 2454, Brisbane, QLD 4001

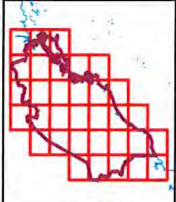
Produced by the Department of Natural Resources and Mines,  
© The State Of Queensland (Department of Natural Resources and Mines) October 2017.



**1:8,000**

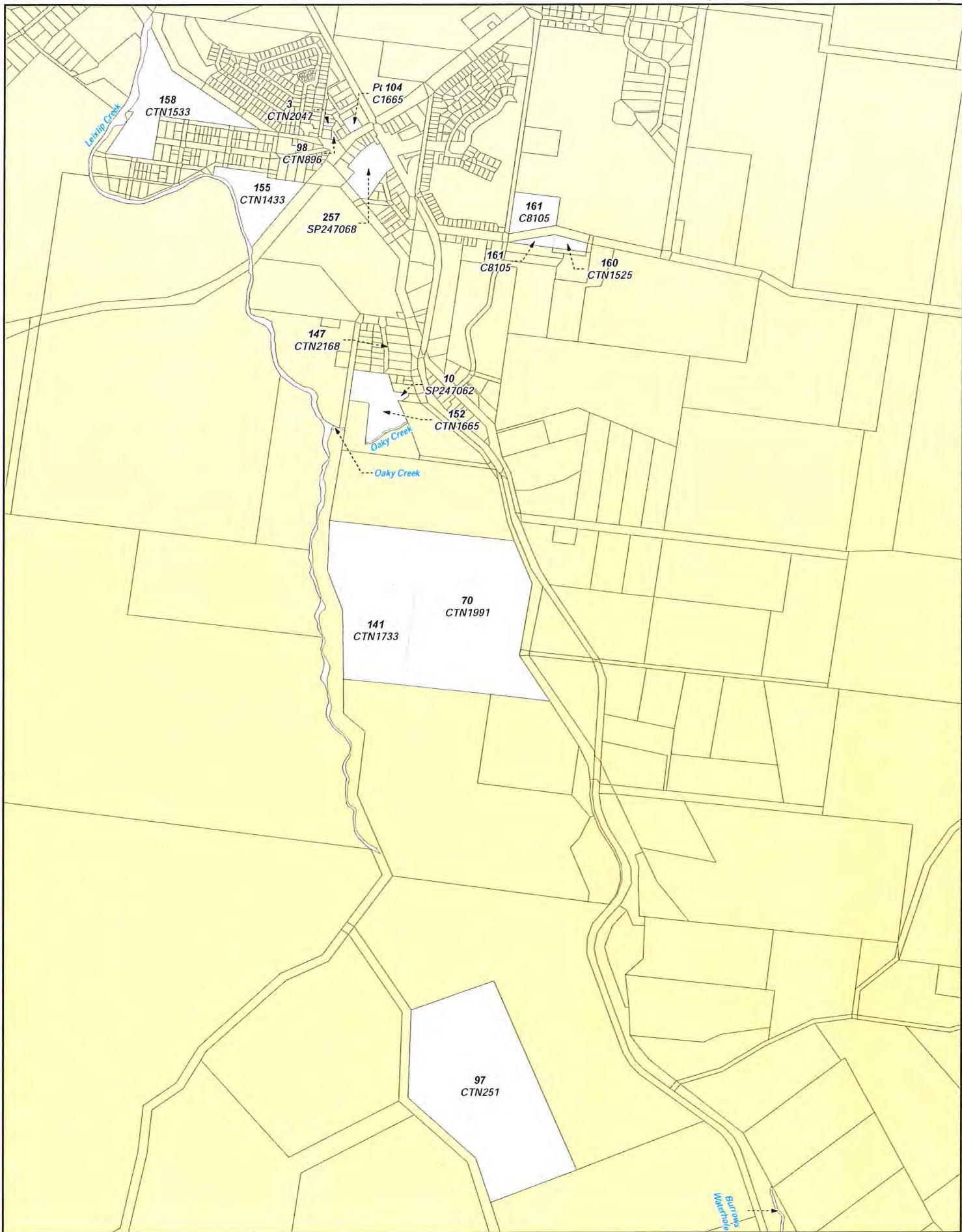


Map Projection: GCS GDA 1994



**SHEET KEY**





Document Path: \\ars\p\nt\Claims\CLAIMMAP\Qe01\_29\Port Curtis Coral Coast\PCCC\_TR\_ILUA\_2017\MXD\20170911\Schedule\_1\OCM\_29\_PCCC\_A3P\_TR\_ILUA\_2017\_Schedule\_1\_Mapbook.mxd

**NATIVE TITLE TENURE RESOLUTION MAP**

**QUD6026/2001 Bailal, Gurang, Gooreng Gooreng, Taribelang Bunda Claim (QC2001/029) Sheet 39 of 210**

- LEGEND**
- Schedule 1 - Agreement Area
  - External boundary
  - DCDB
  - Local Government Area boundaries

Compilation: Land Tenure Information obtained from the Digital Cadastral Data Base (July 2014), Department of Natural Resources & Mines, Brisbane. The Land Registry in the Department of Natural Resources & Mines should be consulted for verification of tenures.

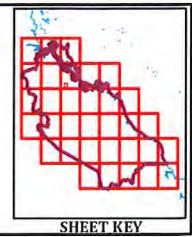
Feature names shown on this map have been obtained from available information. It is possible that errors and omissions may exist. While every care is taken to ensure the accuracy of this data, the Department of Natural Resources & Mines, and/or contributors to this publication, makes no representations or warranties about its accuracy, reliability, completeness or suitability for any particular purpose and disclaims all responsibility and all liability (including without limitation, liability in negligence) for all injuries, expenses, losses, damages (including indirect or consequential damage) and costs which might be incurred as a result of the data being inaccurate or incomplete in any way or for any reason.

Copyright protects this publication. Except for purposes permitted by the Copyright Act 1968, reproduction by any means (photocopying, electronic, mechanical, recording or otherwise) is prohibited without the prior written permission of the Department of Natural Resources & Mines.

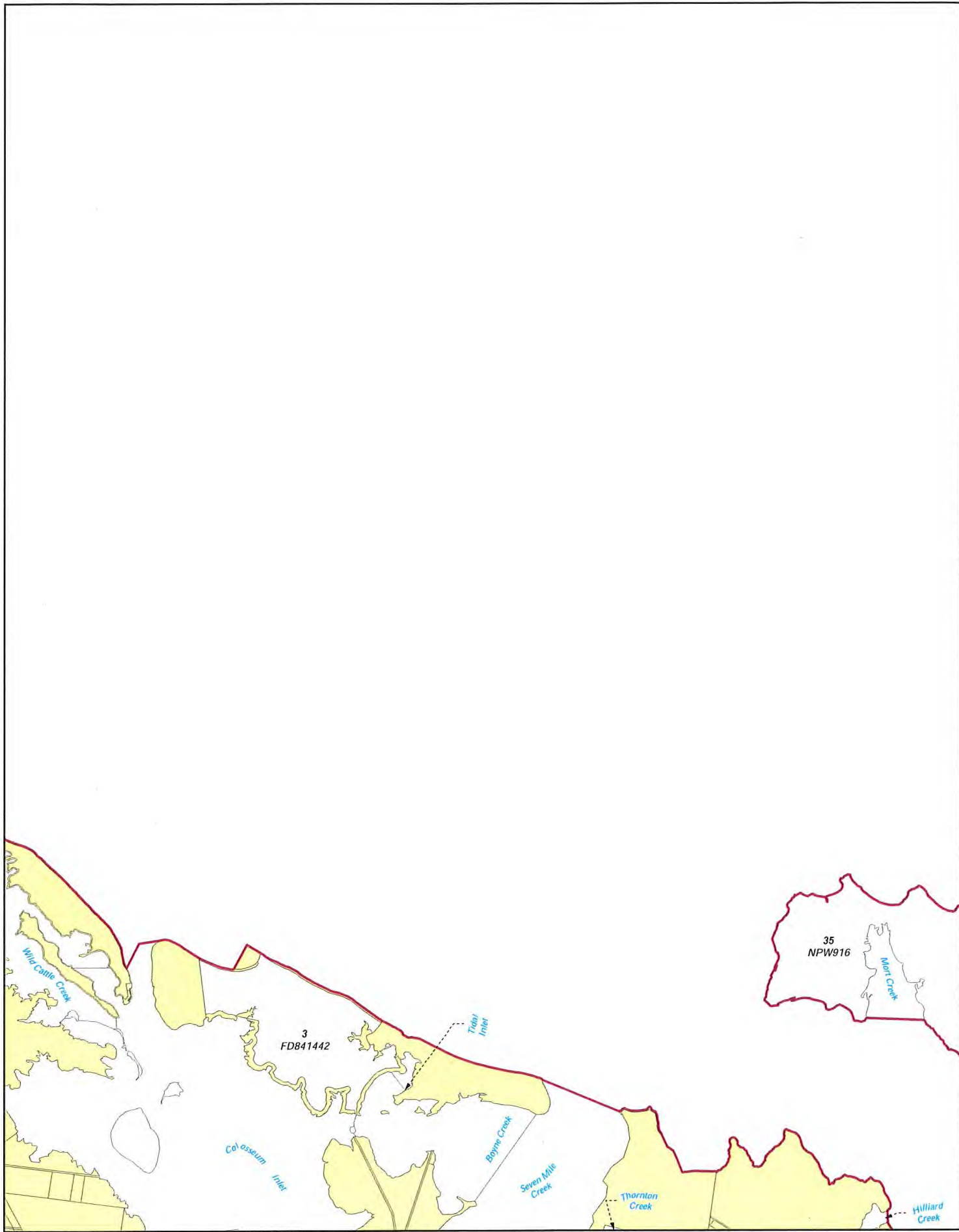
All enquiries: The Manager, Client Mapping Services, Department of Natural Resources and Mines, GPO Box 2454, Brisbane, QLD 4001

Produced by the Department of Natural Resources and Mines,  
© The State Of Queensland (Department of Natural Resources and Mines) October 2017.

  
  
**1:16,000**  
  
 Kilometres







**NATIVE TITLE TENURE RESOLUTION MAP**

**QUD6026/2001 Bailai, Gurang, Gooreng, Taribelang Bunda Claim (QC2001/029) Sheet 40 of 210**

- LEGEND**
- Schedule 1 - Agreement Area
  - External boundary
  - DCDB
  - Local Government Area boundaries


Compilation : Land Tenure Information obtained from the Digital Cadastral Data Base (July 2014). Department of Natural Resources & Mines, Brisbane. The Land Registry in the Department of Natural Resources & Mines should be consulted for verification of tenures.

Feature names shown on this map have been obtained from available information. It is possible that errors and omissions may exist. While every care is taken to ensure the accuracy of this data, the Department of Natural Resources & Mines, and/or contributors to this publication, makes no representations or warranties about its accuracy, reliability, completeness or suitability for any particular purpose and disclaims all responsibility and all liability (including without limitation, liability in negligence) for all injuries, expenses, losses, damages (including indirect or consequential damage) and costs which might be incurred as a result of the data being inaccurate or incomplete in any way or for any reason.

Copyright protects this publication. Except for purposes permitted by the Copyright Act 1968, reproduction by any means (photocopying, electronic, mechanical, recording or otherwise) is prohibited without the prior written permission of the Department of Natural Resources & Mines.

All enquiries: The Manager, Client Mapping Services, Department of Natural Resources and Mines, GPO Box 2454, Brisbane, QLD 4001

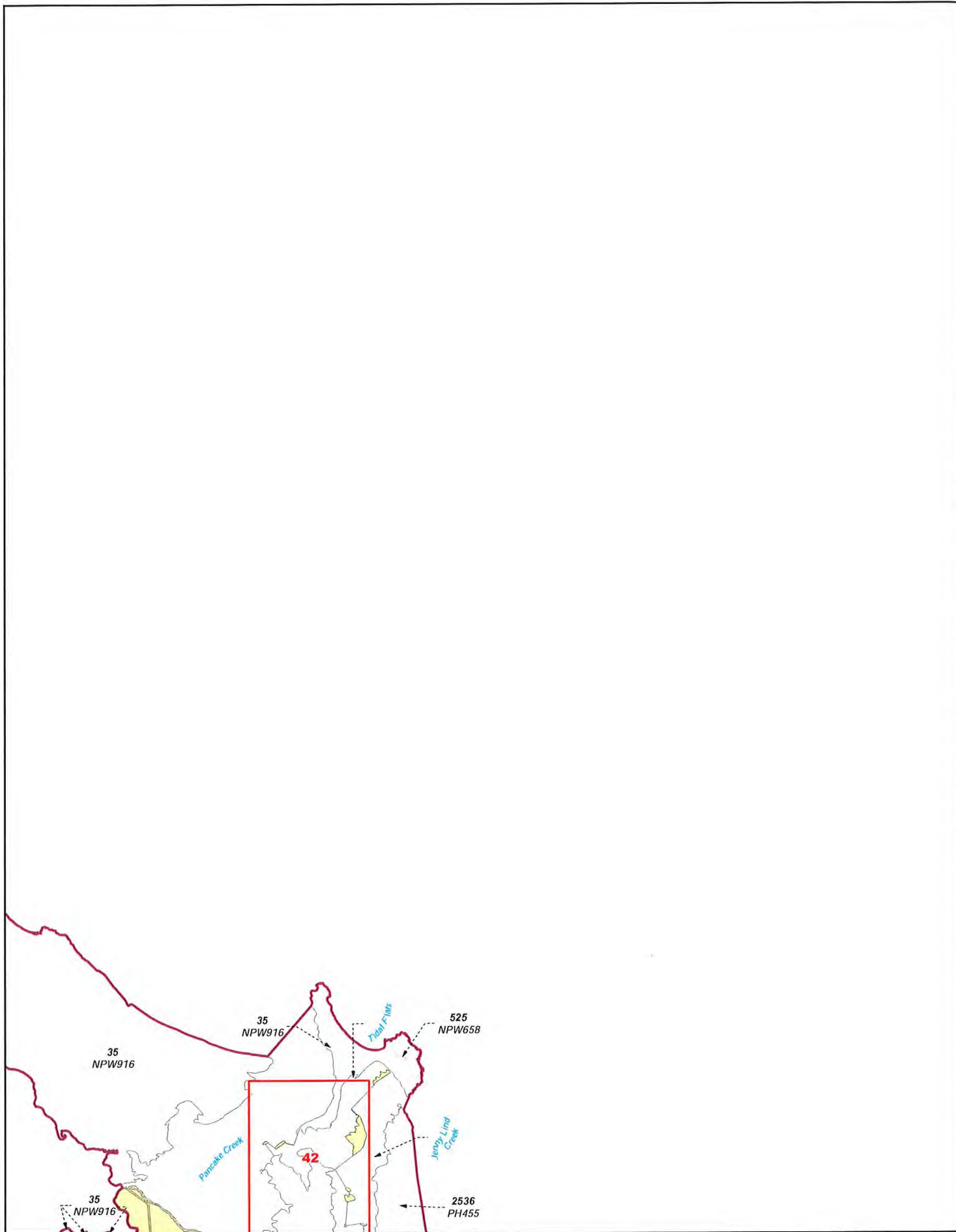
Produced by the Department of Natural Resources and Mines,  
© The State Of Queensland (Department of Natural Resources and Mines) October 2017.

  
 1:100,000  
  
 Map Projection: GCS GDA 1994



Document Path: \\artsil\pnt\Claims\CLAIMMAP\Qe01\_29\Port Curtis Coral Coast\PCCC\_TR\_ILUA\_2017\MXD\201709\H\Schedule\_1\VOCC\_29\_PCCC\_A3P\_TR\_ILUA\_2017\_Schedule\_1\_Mapbook.mxd





**NATIVE TITLE TENURE RESOLUTION MAP**

**QUD6026/2001 Bailai, Gurang, Gooreng Gooreng, Taribelang Bunda Claim (QC2001/029) Sheet 41 of 210**

- LEGEND**
- Schedule 1 - Agreement Area
  - External boundary
  - DCDB
  - Local Government Area boundaries

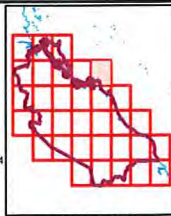

Compilation : Land Tenure Information obtained from the Digital Cadastral Data Base (July 2014). Department of Natural Resources & Mines, Brisbane.  
The Land Registry in the Department of Natural Resources & Mines should be consulted for verification of tenures.

Feature names shown on this map have been obtained from available information. It is possible that errors and omissions may exist. While every care is taken to ensure the accuracy of this data, the Department of Natural Resources & Mines, and/or contributors to this publication, makes no representations or warranties about its accuracy, reliability, completeness or suitability for any particular purpose and disclaims all responsibility and all liability (including without limitation, liability in negligence) for all injuries, expenses, losses, damages (including indirect or consequential damages) and costs which might be incurred as a result of the data being inaccurate or incomplete in any way or for any reason.

Copyright protects this publication. Except for purposes permitted by the Copyright Act 1968, reproduction by any means (photocopying, electronic, mechanical, recording or otherwise) is prohibited without the prior written permission of the Department of Natural Resources & Mines.

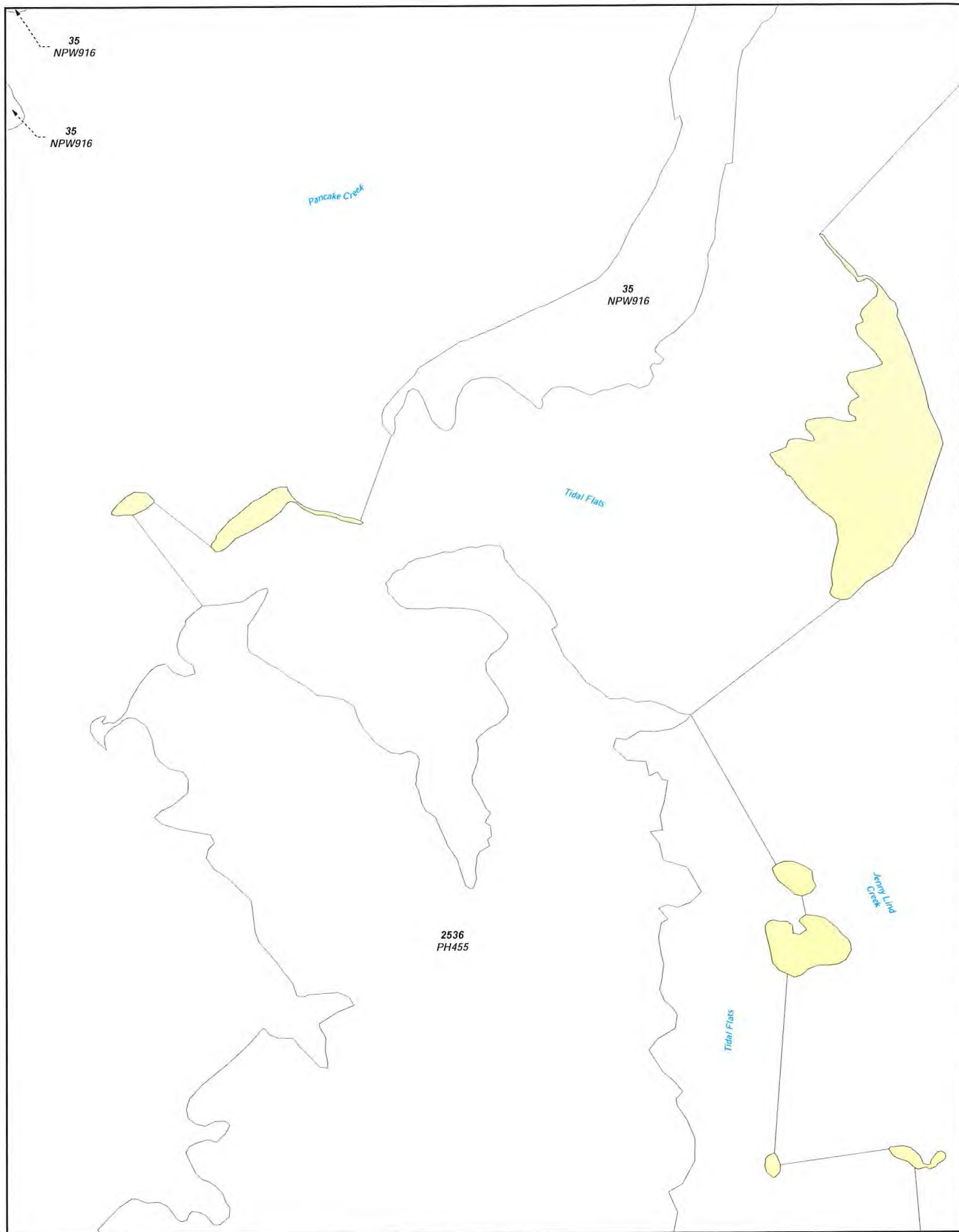
All enquiries: The Manager, Client Mapping Services, Department of Natural Resources and Mines, GPO Box 2454, Brisbane, QLD 4001

Produced by the Department of Natural Resources and Mines.  
© The State Of Queensland (Department of Natural Resources and Mines) October 2017.



**SHEET KEY**





Document Path: V:\ntclaims\CLAIMMAP\Qc01\_29\Port Curtis Coral Coast\PCCC\_TR\_ILUA\_2017\MXD\20170911\Schedule\_1\Qc01\_29\_PCCC\_A3P\_TR\_ILUA\_2017\_Schedule\_1\_Mapbook.mxd

**LEGEND**

- Schedule 1 - Agreement Area
- External boundary
- DCDB
- Local Government Area boundaries

**QUD6026/2001 Bailai, Gurang, Gooreng Gooreng, Taribelang Bunda Claim (QC2001/029) Sheet 42 of 210**

Compilation : Land Tenure Information obtained from the Digital Cadastral Data Base (July 2014), Department of Natural Resources & Mines, Brisbane. The Land Registry in the Department of Natural Resources & Mines should be consulted for verification of tenures.

Feature names shown on this map have been obtained from available information. It is possible that errors and omissions may exist. While every care is taken to ensure the accuracy of this data, the Department of Natural Resources & Mines, and/or contributors to this publication, makes no representations or warranties about its accuracy, reliability, completeness or suitability for any particular purpose and disclaims all responsibility and all liability (including without limitation, liability in negligence) for all injuries, expenses, losses, damages (including indirect or consequential damages) and costs which might be incurred as a result of the data being inaccurate or incomplete in any way or for any reason.

Copyright protects this publication. Except for purposes permitted by the Copyright Act 1968, reproduction by any means (photocopying, electronic, mechanical, recording or otherwise) is prohibited without the prior written permission of the Department of Natural Resources & Mines.

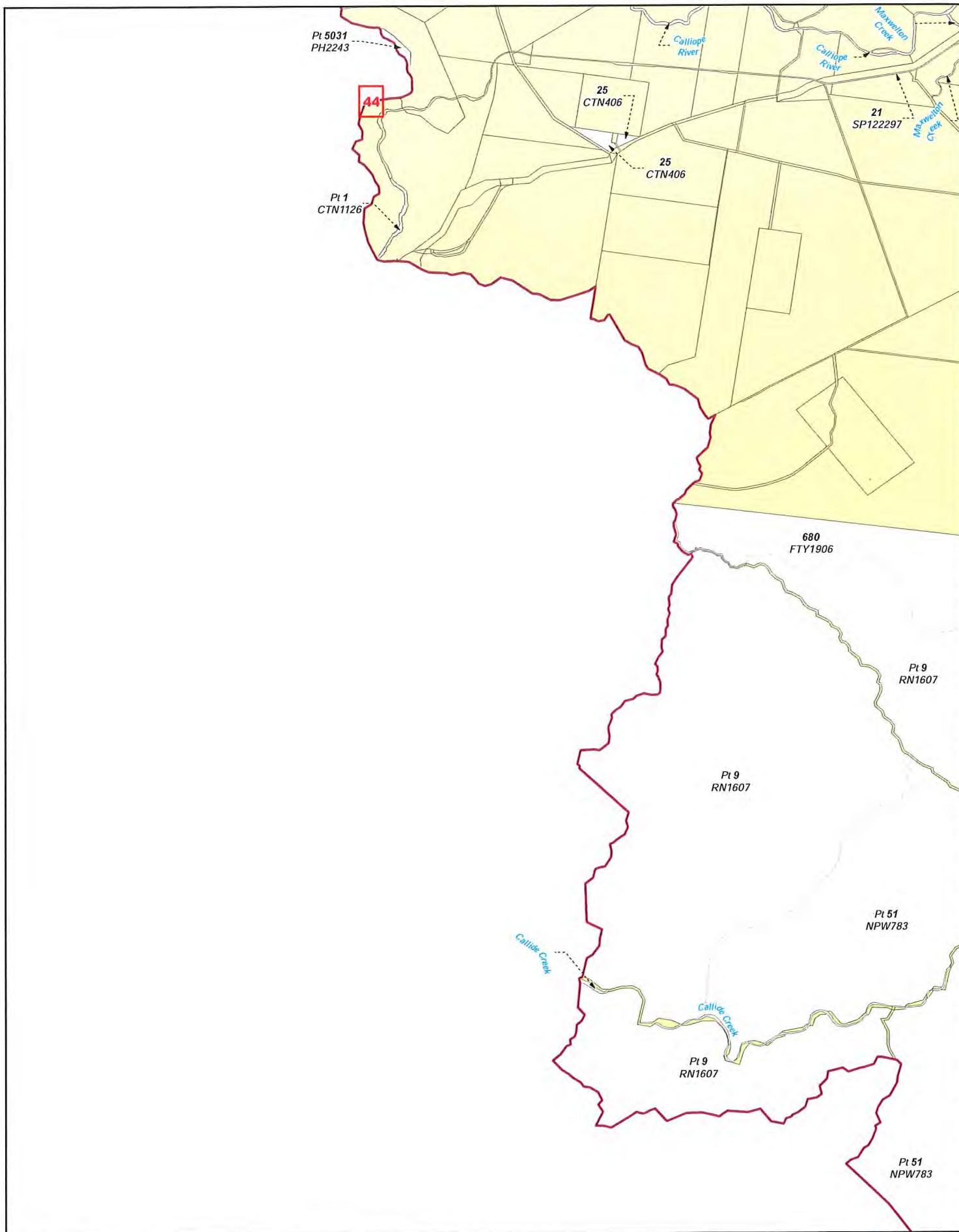
All enquiries: The Manager, Client Mapping Services, Department of Natural Resources and Mines, GPO Box 2454, Brisbane, QLD 4001

Produced by the Department of Natural Resources and Mines.  
© The State Of Queensland (Department of Natural Resources and Mines) October 2017.

  
  
**1:12,500**  
  
 Kilometres  
 Map Projection: GCS GDA 1994







NATIVE TITLE TENURE RESOLUTION MAP

QUD6026/2001 Baillai, Gurang, Gooreng, Taribelang Bunda Claim (QC2001/029) Sheet 43 of 210

- LEGEND**
- Schedule 1 - Agreement Area
  - External boundary
  - DCDB
  - Local Government Area boundaries


Compilation : Land Tenure Information obtained from the Digital Cadastral Data Base (July 2014), Department of Natural Resources & Mines, Brisbane. The Land Registry in the Department of Natural Resources & Mines should be consulted for verification of tenures.

Feature names shown on this map have been obtained from available information. It is possible that errors and omissions may exist. While every care is taken to ensure the accuracy of this data, the Department of Natural Resources & Mines, and/or contributors to this publication, makes no representations or warranties about its accuracy, reliability, completeness or suitability for any particular purpose and disclaims all responsibility and all liability (including without limitation, liability in negligence) for all injuries, expenses, losses, damages (including indirect or consequential damages) and costs which might be incurred as a result of the data being inaccurate or incomplete in any way or for any reason.

Copyright protects this publication. Except for purposes permitted by the Copyright Act 1968, reproduction by any means (photocopying, electronic, mechanical, recording or otherwise) is prohibited without the prior written permission of the Department of Natural Resources & Mines.

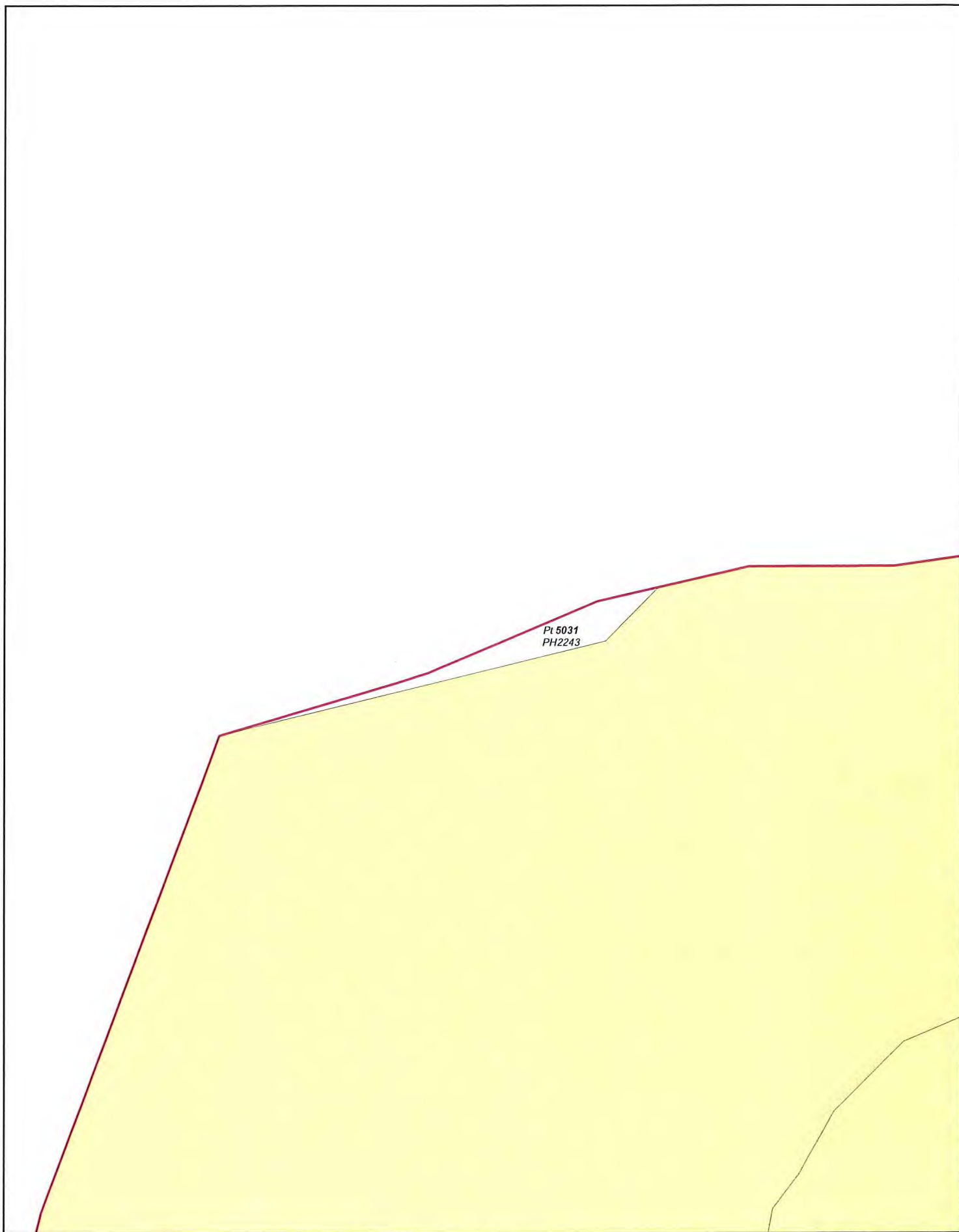
All enquiries: The Manager, Client Mapping Services, Department of Natural Resources and Mines, GPO Box 2454, Brisbane, QLD 4001

Produced by the Department of Natural Resources and Mines.  
© The State Of Queensland (Department of Natural Resources and Mines) October 2017.



SHEET KEY





**NATIVE TITLE TENURE RESOLUTION MAP**

**QUD6026/2001 Bailai, Gurang, Gooreng Gooreng, Taribelang Bunda Claim (QC2001/029) Sheet 44 of 210**

- LEGEND**
- Schedule 1 - Agreement Area
  - External boundary
  - DCDB
  - Local Government Area boundaries

Compilation: Land Tenure Information obtained from the Digital Cadastral Data Base (July 2014), Department of Natural Resources & Mines, Brisbane. The Land Registry in the Department of Natural Resources & Mines should be consulted for verification of tenures.

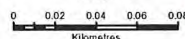
Feature names shown on this map have been obtained from available information. It is possible that errors and omissions may exist. While every care is taken to ensure the accuracy of this data, the Department of Natural Resources & Mines, and/or contributors to this publication, makes no representations or warranties about its accuracy, reliability, completeness or suitability for any particular purpose and disclaims all responsibility and all liability (including without limitation, liability in negligence) for all injuries, expenses, losses, damages (including indirect or consequential damages) and costs which might be incurred as a result of the data being inaccurate or incomplete in any way or for any reason.

Copyright protects this publication. Except for purposes permitted by the Copyright Act 1968, reproduction by any means (photocopying, electronic, mechanical, recording or otherwise) is prohibited without the prior written permission of the Department of Natural Resources & Mines.

All enquiries: The Manager, Client Mapping Services, Department of Natural Resources and Mines, GPO Box 2454, Brisbane, QLD 4001



1:2,500

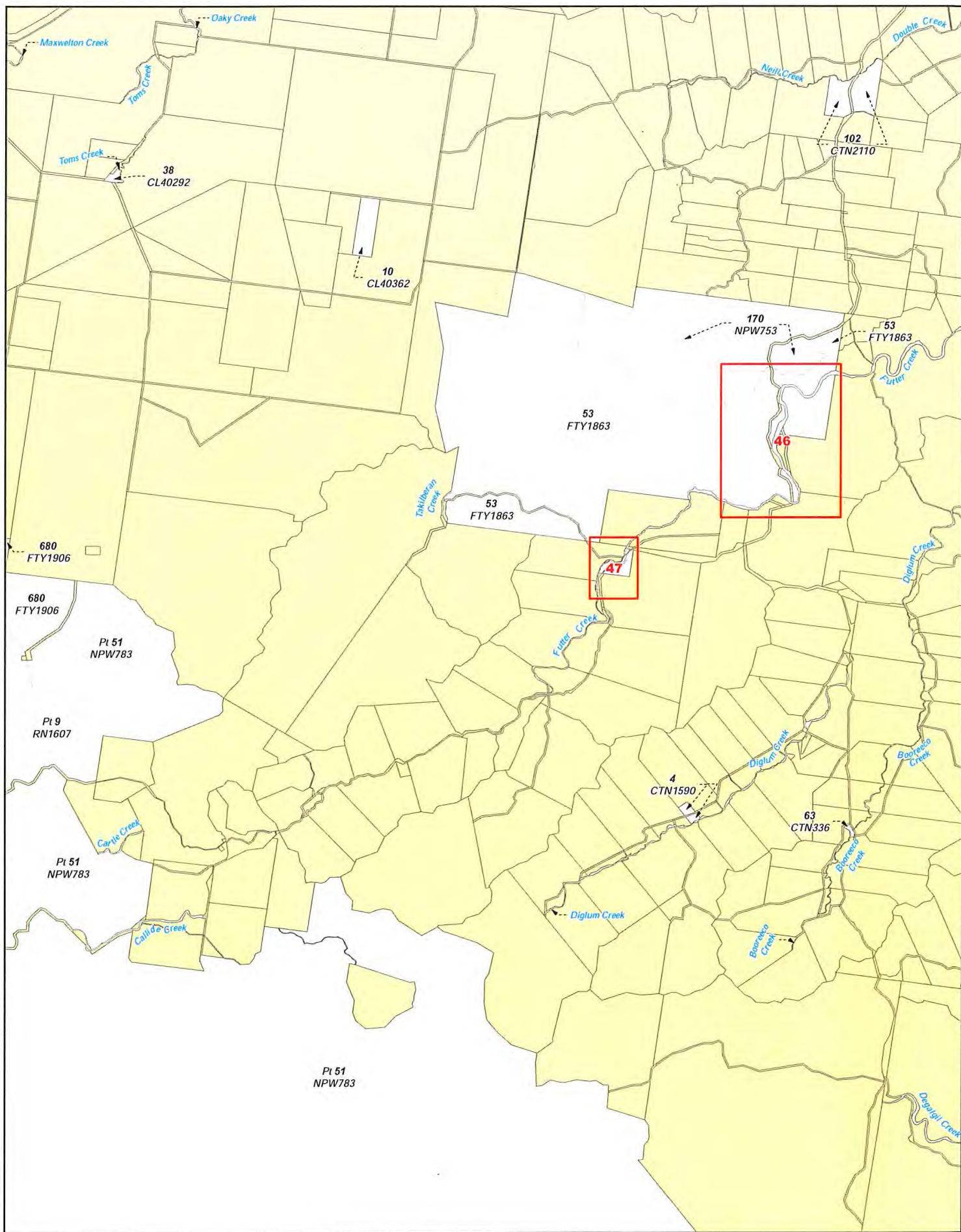


Map Projection: GCS GDA 1994



**SHEET KEY**

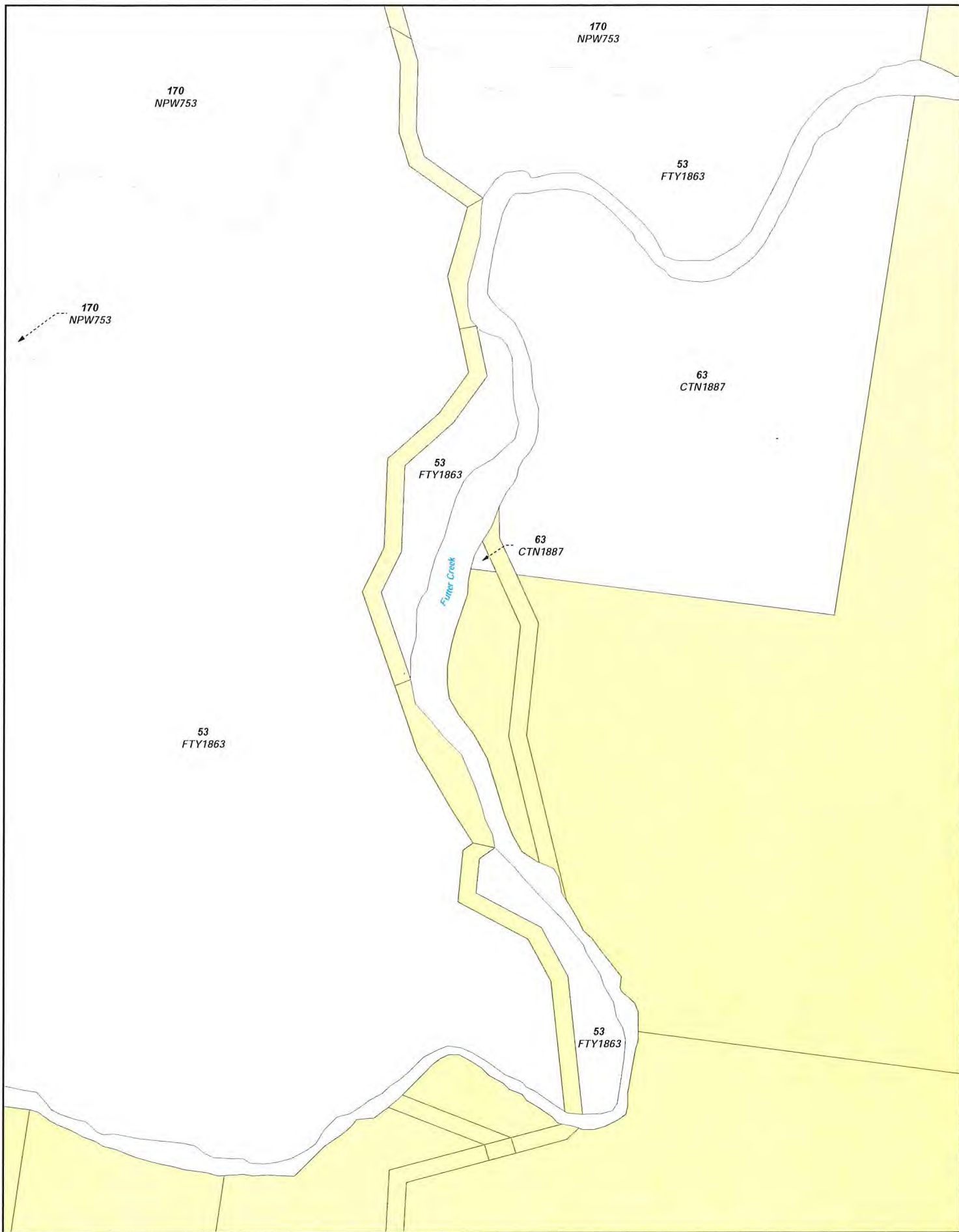





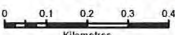

Document Path: \at\slip\NT Claims\CLAIMMAP\QI2017\_013\Port Curtis Coral Coast\PCCC\_TR\_ILUA\_2017\MXD\20170911\Schedule\_1\QC01\_29\_PCCC\_A3P\_TR\_ILUA\_2017\_Schedule\_1\_Mapbook.mxd

<b>LEGEND</b>		<b>NATIVE TITLE TENURE RESOLUTION MAP</b>	
	Schedule 1 - Agreement Area	<b>QUD6026/2001 Bailai, Gurang, Gooreng Gooreng, Taribelang Bunda Claim (QC2001/029) Sheet 45 of 210</b>	
	External boundary	Compilation : Land Tenure Information obtained from the Digital Cadastral Data Base (July 2014), Department of Natural Resources & Mines, Brisbane. The Land Registry in the Department of Natural Resources & Mines should be consulted for verification of tenures.	
	DCDB	Feature names shown on this map have been obtained from available information. It is possible that errors and omissions may exist. While every care is taken to ensure the accuracy of this data, the Department of Natural Resources & Mines, and/or contributors to this publication, makes no representations or warranties about its accuracy, reliability, completeness or suitability for any particular purpose and disclaims all responsibility and all liability (including without limitation, liability in negligence) for all injuries, expenses, losses, damages (including indirect or consequential damage) and costs which might be incurred as a result of the data being inaccurate or incomplete in any way or for any reason.	
	Local Government Area boundaries	Copyright protects this publication. Except for purposes permitted by the Copyright Act 1968, reproduction by any means (photocopying, electronic, mechanical, recording or otherwise) is prohibited without the prior written permission of the Department of Natural Resources & Mines.	
		All enquiries: The Manager, Client Mapping Services, Department of Natural Resources and Mines, GPO Box 2454, Brisbane, QLD 4001	
		Produced by the Department of Natural Resources and Mines, © The State Of Queensland (Department of Natural Resources and Mines) October 2017.	
		 <b>1:100,000</b>  Map Projection: GCS GDA 1994	
		 <b>SHEET KEY</b>	






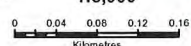

Document Path: \\arsifip\NTClaims\CLAMMA\Q\Q01\_29\Port Curtis Coral Coast\PCCC\_TR\_ILUA\_2017\MXD\2017\013\Schedule\_1\Q001\_29\_PCCC\_A3P\_TR\_ILUA\_2017\_Schedule\_1\_Mapbook.mxd

<b>NATIVE TITLE TENURE RESOLUTION MAP</b>		 1:12,500  0 0.1 0.2 0.3 0.4 Kilometres	 <b>SHEET KEY</b>
<b>LEGEND</b> <ul style="list-style-type: none"> <li><span style="display: inline-block; width: 15px; height: 10px; background-color: yellow; border: 1px solid black; margin-right: 5px;"></span> Schedule 1 - Agreement Area</li> <li><span style="display: inline-block; width: 15px; height: 10px; border: 2px solid red; margin-right: 5px;"></span> External boundary</li> <li><span style="display: inline-block; width: 15px; height: 10px; border: 1px solid black; margin-right: 5px;"></span> DCDB</li> <li><span style="display: inline-block; width: 15px; height: 10px; border: 1px solid yellow; margin-right: 5px;"></span> Local Government Area boundaries</li> </ul>	<p style="text-align: center;"><b>QUD6026/2001 Bailai, Gurang, Gooreng Gooreng, Taribelang Bunda Claim (QC2001/029) Sheet 46 of 210</b></p> <p style="font-size: small;">Compilation : Land Tenure Information obtained from the Digital Cadastral Data Base (July 2014), Department of Natural Resources &amp; Mines, Brisbane. The Land Registry in the Department of Natural Resources &amp; Mines should be consulted for verification of tenures.</p> <p style="font-size: x-small;">Feature names shown on this map have been obtained from available information. It is possible that errors and omissions may exist. While every care is taken to ensure the accuracy of this data, the Department of Natural Resources &amp; Mines, and/or contributors to this publication, makes no representations or warranties about its accuracy, reliability, completeness or suitability for any particular purpose and disclaims all responsibility and all liability (including without limitation, liability in negligence) for all injuries, expenses, losses, damages (including indirect or consequential damage) and costs which might be incurred as a result of the data being inaccurate or incomplete in any way or for any reason.</p> <p style="font-size: x-small;">Copyright protects this publication. Except for purposes permitted by the Copyright Act 1968, reproduction by any means (photocopying, electronic, mechanical, recording or otherwise) is prohibited without the prior written permission of the Department of Natural Resources &amp; Mines.</p> <p style="font-size: x-small;">All enquiries: The Manager, Client Mapping Services, Department of Natural Resources and Mines, GPO Box 2454, Brisbane, QLD 4001</p> <p style="font-size: x-small; text-align: center;">Produced by the Department of Natural Resources and Mines, © The State Of Queensland (Department of Natural Resources and Mines) October 2017.</p> <p style="font-size: x-small; text-align: right;">Map Projection: GCS GDA 1994</p>		

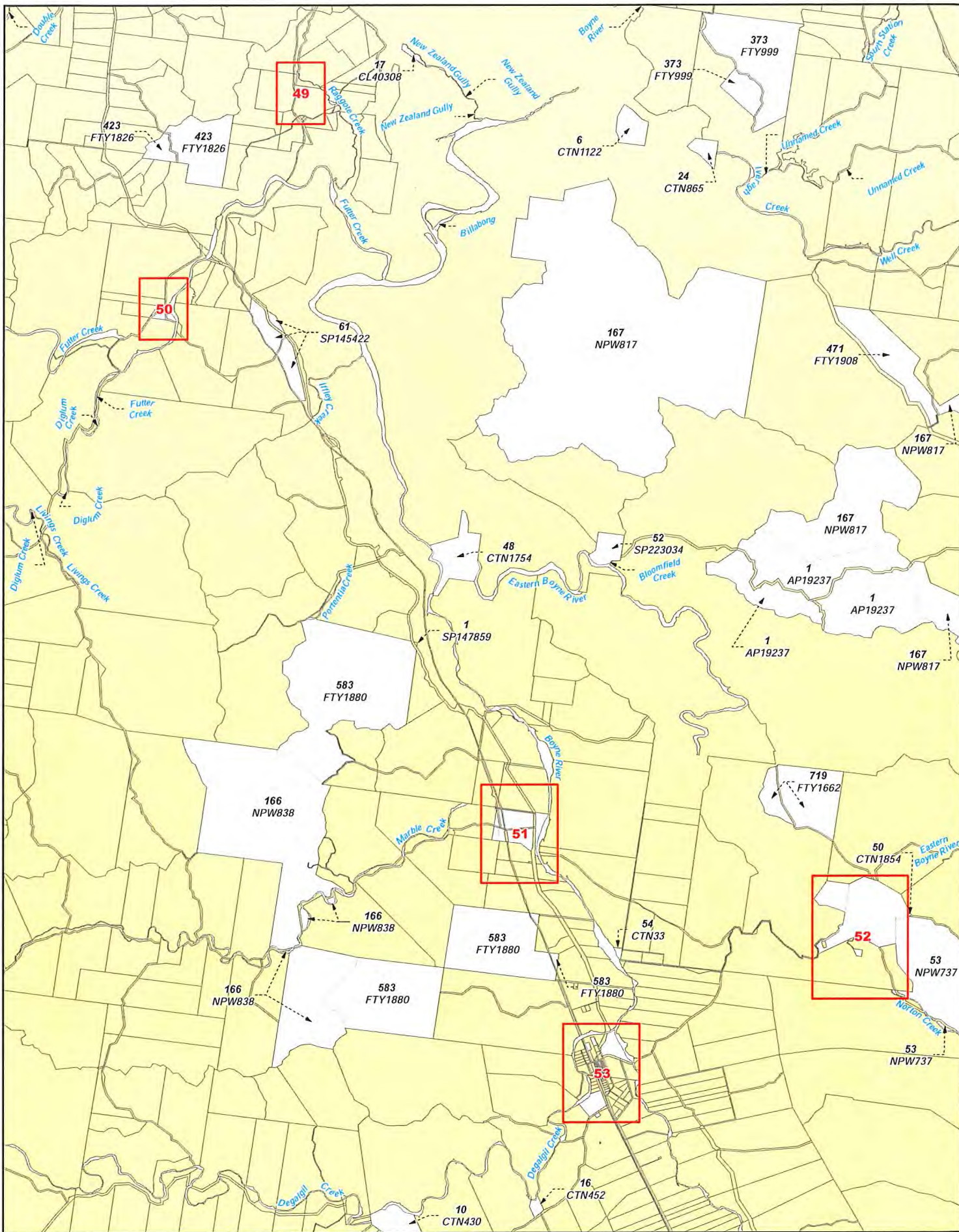




Document Path: \\atfishpnt\Claims\CLAIMMAP\Qc01\_29\Port Curtis Coral Coast\PCCC\_TR\_ILUA\_2017\MXD\20170511\Schedule\_1\QC01\_29\_PCCC\_A3P\_A3P\_TR\_ILUA\_2017\_Schedule\_1\_Mapbook.mxd

<p><b>LEGEND</b></p> <ul style="list-style-type: none"> <li><span style="display: inline-block; width: 15px; height: 10px; background-color: yellow; border: 1px solid black; margin-right: 5px;"></span> Schedule 1 - Agreement Area</li> <li><span style="display: inline-block; width: 15px; height: 10px; border: 2px solid red; margin-right: 5px;"></span> External boundary</li> <li><span style="display: inline-block; width: 15px; height: 10px; border: 1px solid black; margin-right: 5px;"></span> DCDB</li> <li><span style="display: inline-block; width: 15px; height: 10px; border: 1px solid orange; margin-right: 5px;"></span> Local Government Area boundaries</li> </ul>	<p><b>NATIVE TITLE TENURE RESOLUTION MAP</b></p> <p><b>QUD6026/2001 Bailai, Gurang, Gooreng Gooreng, Taribelang Bunda Claim (QC2001/029) Sheet 47 of 210</b></p> <p><small>Compilation : Land Tenure Information obtained from the Digital Cadastral Data Base (July 2014), Department of Natural Resources &amp; Mines, Brisbane. The Land Registry in the Department of Natural Resources &amp; Mines should be consulted for verification of tenures.</small></p> <p><small>Feature names shown on this map have been obtained from available information. It is possible that errors and omissions may exist. While every care is taken to ensure the accuracy of this data, the Department of Natural Resources &amp; Mines, and/or contributors to this publication, makes no representations or warranties about its accuracy, reliability, completeness or suitability for any particular purpose and disclaims all responsibility and all liability (including without limitation, liability in negligence) for all injuries, expenses, losses, damages (including indirect or consequential damage) and costs which might be incurred as a result of the data being inaccurate or incomplete in any way or for any reason.</small></p> <p><small>Copyright protects this publication. Except for purposes permitted by the Copyright Act 1968, reproduction by any means (photocopying, electronic, mechanical, recording or otherwise) is prohibited without the prior written permission of the Department of Natural Resources &amp; Mines.</small></p> <p><small>All enquiries: The Manager, Client Mapping Services, Department of Natural Resources and Mines, GPO Box 2454, Brisbane, QLD 4001</small></p> <p><small>Produced by the Department of Natural Resources and Mines, © The State Of Queensland (Department of Natural Resources and Mines) October 2017.</small></p>	 <p><b>1:5,000</b></p>  <p>Kilometres</p>	 <p><b>SHEET KEY</b></p>
--	--	---	---





**NATIVE TITLE TENURE RESOLUTION MAP**

**QUD6026/2001 Bailai, Gurang, Gooreng Gooreng, Taribelang Bunda Claim (QC2001/029) Sheet 48 of 210**

**LEGEND**

- Schedule 1 - Agreement Area
- External boundary
- DCDB
- Local Government Area boundaries

Compilation: Land Tenure Information obtained from the Digital Cadastral Data Base (July 2014), Department of Natural Resources & Mines, Brisbane.  
The Land Registry in the Department of Natural Resources & Mines should be consulted for verification of tenures.

Feature names shown on this map have been obtained from available information. It is possible that errors and omissions may exist. While every care is taken to ensure the accuracy of this data, the Department of Natural Resources & Mines, and/or contributors to this publication, makes no representations or warranties about its accuracy, reliability, completeness or suitability for any particular purpose and disclaims all responsibility and all liability (including without limitation, liability in negligence) for all injuries, expenses, losses, damages (including indirect or consequential damage) and costs which might be incurred as a result of the data being inaccurate or incomplete in any way or for any reason.

Copyright protects this publication. Except for purposes permitted by the Copyright Act 1968, reproduction by any means (photocopying, electronic, mechanical, recording or otherwise) is prohibited without the prior written permission of the Department of Natural Resources & Mines.

All enquiries: The Manager, Client Mapping Services, Department of Natural Resources and Mines, GPO Box 2454, Brisbane, QLD 4001

Produced by the Department of Natural Resources and Mines,  
© The State Of Queensland (Department of Natural Resources and Mines) October 2017.

N

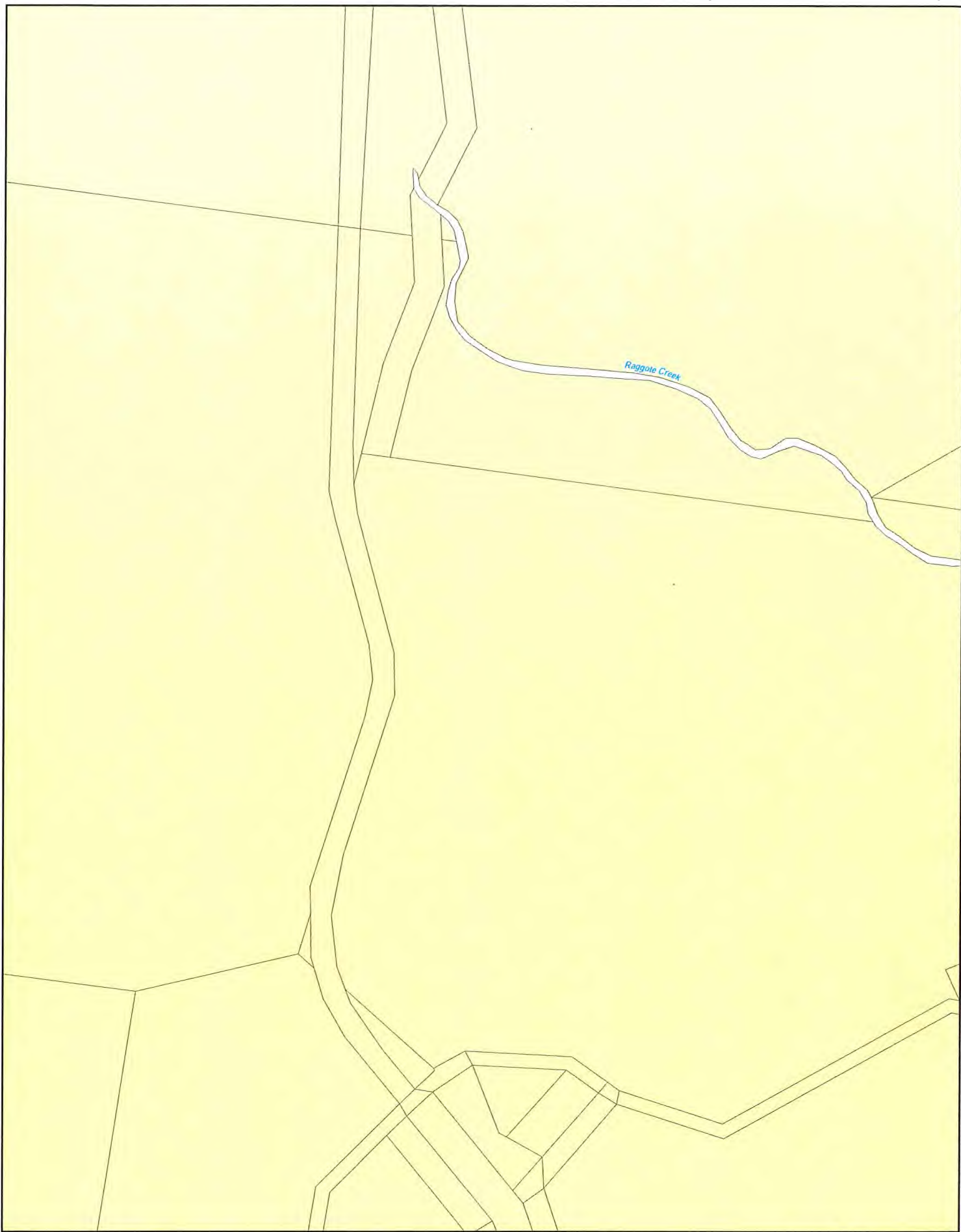
1:100,000

0 0.85 1.7 2.55 3.4  
Kilometres

**SHEET KEY**

Document Path: \\areship\NT\Claims\CLAIMMAP\QUD6026\_2001\MXD\2017\013\ILUA\_Schedule\_1\_Mapbook.mxd





Document Path: \arship\NT\Claims\CLAIMM\A\Q\01\_29\Port Curtis Coral Coast\PCCC\_TR\_ILUA\_2017\MXD\20170911\Schedule\_1\QC01\_29\_PCCC\_A3P\_TR\_ILUA\_2017\_Schedule\_1\_Mapbook.mxd

**LEGEND**

- Schedule 1 - Agreement Area
- External boundary
- DCDB
- Local Government Area boundaries

**NATIVE TITLE TENURE RESOLUTION MAP**

**QUD6026/2001 Bailai, Gurang, Gooreng Gooreng, Taribelang Bunda Claim (QC2001/029) Sheet 49 of 210**

Compilation : Land Tenure Information obtained from the Digital Cadastral Data Base (July 2014), Department of Natural Resources & Mines, Brisbane. The Land Registry in the Department of Natural Resources & Mines should be consulted for verification of tenures.

Feature names shown on this map have been obtained from available information. It is possible that errors and omissions may exist. While every care is taken to ensure the accuracy of this data, the Department of Natural Resources & Mines, and/or contributors to this publication, makes no representations or warranties about its accuracy, reliability, completeness or suitability for any particular purpose and disclaims all responsibility and all liability (including without limitation, liability in negligence) for all injuries, expenses, losses, damages (including indirect or consequential damage) and costs which might be incurred as a result of the data being inaccurate or incomplete in any way or for any reason.


Copyright protects this publication. Except for purposes permitted by the Copyright Act 1968, reproduction by any means (photocopying, electronic, mechanical, recording or otherwise) is prohibited without the prior written permission of the Department of Natural Resources & Mines.

All enquiries: The Manager, Client Mapping Services, Department of Natural Resources and Mines, GPO Box 2454, Brisbane, QLD 4001


Produced by the Department of Natural Resources and Mines,  
© The State Of Queensland (Department of Natural Resources and Mines) October 2017.



**1:5,000**



Map Projection: GCS GDA 1994


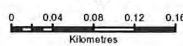



**SHEET KEY**








Document Path: \\varsip\NT\Claims\CLAIMMAP\Qe01\_29\Port Curtis Coral Coast\PCCC\_TR\_ILUA\_2017\MXD\20170911\Schedule\_1\VO\01\_29\_PCCC\_A3T\_TR\_ILUA\_2017\_Schedule\_1\_Mapbook.mxd

<p><b>LEGEND</b></p> <ul style="list-style-type: none"> <li><span style="display: inline-block; width: 15px; height: 10px; background-color: yellow; border: 1px solid black; margin-right: 5px;"></span> Schedule 1 - Agreement Area</li> <li><span style="display: inline-block; width: 15px; height: 10px; border: 2px solid red; margin-right: 5px;"></span> External boundary</li> <li><span style="display: inline-block; width: 15px; height: 10px; border-bottom: 1px solid black; margin-right: 5px;"></span> DCDB</li> <li><span style="display: inline-block; width: 15px; height: 10px; background-color: yellow; border: 2px solid orange; margin-right: 5px;"></span> Local Government Area boundaries</li> </ul>	<p><b>NATIVE TITLE TENURE RESOLUTION MAP</b></p> <p><b>QUD6026/2001 Bailai, Gurang, Gooreng Gooreng, Taribelang Bunda Claim (QC2001/029) Sheet 50 of 210</b></p> <p><small>Compilation : Land Tenure Information obtained from the Digital Cadastral Data Base (July 2014), Department of Natural Resources &amp; Mines, Brisbane. The Land Registry in the Department of Natural Resources &amp; Mines should be consulted for verification of tenures.</small></p> <p><small>Feature names shown on this map have been obtained from available information. It is possible that errors and omissions may exist. While every care is taken to ensure the accuracy of this data, the Department of Natural Resources &amp; Mines, and/or contributors to this publication, makes no representations or warranties about its accuracy, reliability, completeness or suitability for any particular purpose and disclaims all responsibility and all liability (including without limitation, liability in negligence) for all injuries, expenses, losses, damages (including indirect or consequential damage) and costs which might be incurred as a result of the data being inaccurate or incomplete in any way or for any reason.</small></p> <p><small>Copyright protects this publication. Except for purposes permitted by the Copyright Act 1968, reproduction by any means (photocopying, electronic, mechanical, recording or otherwise) is prohibited without the prior written permission of the Department of Natural Resources &amp; Mines.</small></p> <p><small>All enquiries: The Manager, Client Mapping Services, Department of Natural Resources and Mines, GPO Box 2454, Brisbane, QLD 4001</small></p> <p><small>Produced by the Department of Natural Resources and Mines, © The State Of Queensland (Department of Natural Resources and Mines) October 2017.</small></p>	 <p><b>1:5,000</b></p>  <p>Kilometres</p>  <p><b>SHEET KEY</b></p>
---	--	---

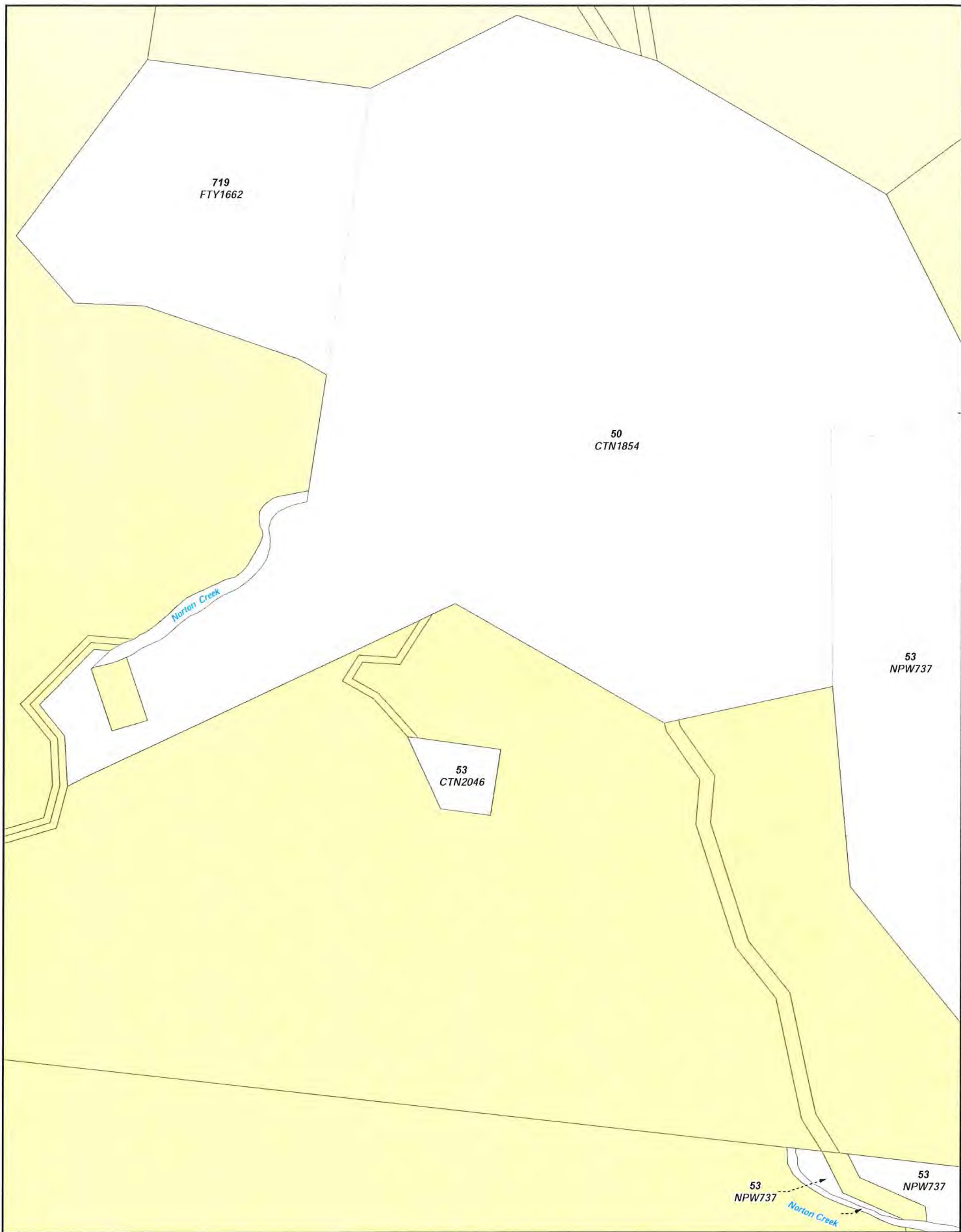




Document Path: \\atsd\p\NTClaims\CLAIM\Map\Qe01\_20\Port Curtis Coral Coast\Const\PCCC\_TR\_ILUA\_2017\MXD\2017001\Schedule\_1\QCM\_20\_PCCC\_A3P\_TR\_ILUA\_2017\_Schedule\_1\_Mapbook.mxd

<p><b>LEGEND</b></p> <ul style="list-style-type: none"> <li><span style="display: inline-block; width: 15px; height: 10px; background-color: #ffffcc; border: 1px solid black; margin-right: 5px;"></span> Schedule 1 - Agreement Area</li> <li><span style="display: inline-block; width: 15px; height: 10px; border: 2px dashed black; margin-right: 5px;"></span> External boundary</li> <li><span style="display: inline-block; width: 15px; height: 10px; border-top: 1px dotted black; margin-right: 5px;"></span> DCDB</li> <li><span style="display: inline-block; width: 15px; height: 10px; border: 1px solid black; margin-right: 5px;"></span> Local Government Area boundaries</li> </ul>	<p><b>NATIVE TITLE TENURE RESOLUTION MAP</b></p> <p><b>QUD6026/2001 Bailai, Gurang, Gooreng Gooreng, Taribelang Bunda Claim (QC2001/029) Sheet 51 of 210</b></p> <p><small>Compilation : Land Tenure Information obtained from the Digital Cadastral Data Base (July 2014), Department of Natural Resources &amp; Mines, Brisbane. The Land Registry in the Department of Natural Resources &amp; Mines should be consulted for verification of tenures.</small></p> <p><small>Feature names shown on this map have been obtained from available information. It is possible that errors and omissions may exist. While every care is taken to ensure the accuracy of this data, the Department of Natural Resources &amp; Mines, and/or contributors to this publication, makes no representations or warranties about its accuracy, reliability, completeness or suitability for any particular purpose and disclaims all responsibility and all liability (including without limitation, liability in negligence) for all injuries, expenses, losses, damages (including indirect or consequential damage) and costs which might be incurred as a result of the data being inaccurate or incomplete in any way or for any reason.</small></p> <p><small>Copyright protects this publication. Except for purposes permitted by the Copyright Act 1968, reproduction by any means (photocopying, electronic, mechanical, recording or otherwise) is prohibited without the prior written permission of the Department of Natural Resources &amp; Mines.</small></p> <p><small>All enquiries: The Manager, Client Mapping Services, Department of Natural Resources and Mines, GPO Box 2454, Brisbane, QLD 4001</small></p> <p><small>Produced by the Department of Natural Resources and Mines, © The State Of Queensland (Department of Natural Resources and Mines) October 2017.</small></p>	 <p><b>1:8,000</b></p>  <p>Kilometres</p>  <p><b>SHEET KEY</b></p>
--	--	---





Document Path: \\atsftp\NT\Claims\CLAIMMAP\Qc01\_20\Port Curtis Coral Coast\PCCC\_TR\_ILUA\_2017\MXD\20170911\Schedule\_1\QC01\_29\_PCCC\_A3P\_TR\_ILUA\_2017\_Schedule\_1\_Mapbook.mxd

**LEGEND**

- Schedule 1 - Agreement Area
- External boundary
- DCDB
- Local Government Area boundaries

**NATIVE TITLE TENURE RESOLUTION MAP**

**QUD6026/2001 Bailal, Gurang, Gooreng Gooreng, Taribelang Bunda Claim (QC2001/029) Sheet 52 of 210**

Compilation : Land Tenure Information obtained from the Digital Cadastral Data Base (July 2014), Department of Natural Resources & Mines, Brisbane. The Land Registry in the Department of Natural Resources & Mines should be consulted for verification of tenures.

Feature names shown on this map have been obtained from available information. It is possible that errors and omissions may exist. While every care is taken to ensure the accuracy of this data, the Department of Natural Resources & Mines, and/or contributors to this publication, makes no representations or warranties about its accuracy, reliability, completeness or suitability for any particular purpose and disclaims all responsibility and all liability (including without limitation, liability in negligence) for all injuries, expenses, losses, damages (including indirect or consequential damage) and costs which might be incurred as a result of the data being inaccurate or incomplete in any way or for any reason.

Copyright protects this publication. Except for purposes permitted by the Copyright Act 1968, reproduction by any means (photocopying, electronic, mechanical, recording or otherwise) is prohibited without the prior written permission of the Department of Natural Resources & Mines.

All enquiries: The Manager, Client Mapping Services, Department of Natural Resources and Mines, GPO Box 2454, Brisbane, QLD 4001

Produced by the Department of Natural Resources and Mines,  
© The State Of Queensland (Department of Natural Resources and Mines) October 2017.

N

1:10,000

Kilometres

SHEET KEY





**LEGEND**

- Schedule 1 - Agreement Area
- External boundary
- DCDB
- Local Government Area boundaries

**NATIVE TITLE TENURE RESOLUTION MAP**

**QUD6026/2001 Bailai, Gurang, Gooreng Gooreng, Taribelang Bunda Claim (QC2001/029) Sheet 53 of 210**

Compilation : Land Tenure Information obtained from the Digital Cadastral Data Base (July 2014), Department of Natural Resources & Mines, Brisbane. The Land Registry in the Department of Natural Resources & Mines should be consulted for verification of tenures.

Feature names shown on this map have been obtained from available information. It is possible that errors and omissions may exist. While every care is taken to ensure the accuracy of this data, the Department of Natural Resources & Mines, and/or contributors to this publication, makes no representations or warranties about its accuracy, reliability, completeness or suitability for any particular purpose and disclaims all responsibility and all liability (including without limitation, liability in negligence) for all injuries, expenses, losses, damages (including indirect or consequential damage) and costs which might be incurred as a result of the data being inaccurate or incomplete in any way or for any reason.

Copyright protects this publication. Except for purposes permitted by the Copyright Act 1968, reproduction by any means (photocopying, electronic, mechanical, recording or otherwise) is prohibited without the prior written permission of the Department of Natural Resources & Mines.

All enquiries: The Manager, Client Mapping Services, Department of Natural Resources and Mines, GPO Box 2454, Brisbane, QLD 4001

Produced by the Department of Natural Resources and Mines,  
© The State Of Queensland (Department of Natural Resources and Mines) October 2017.

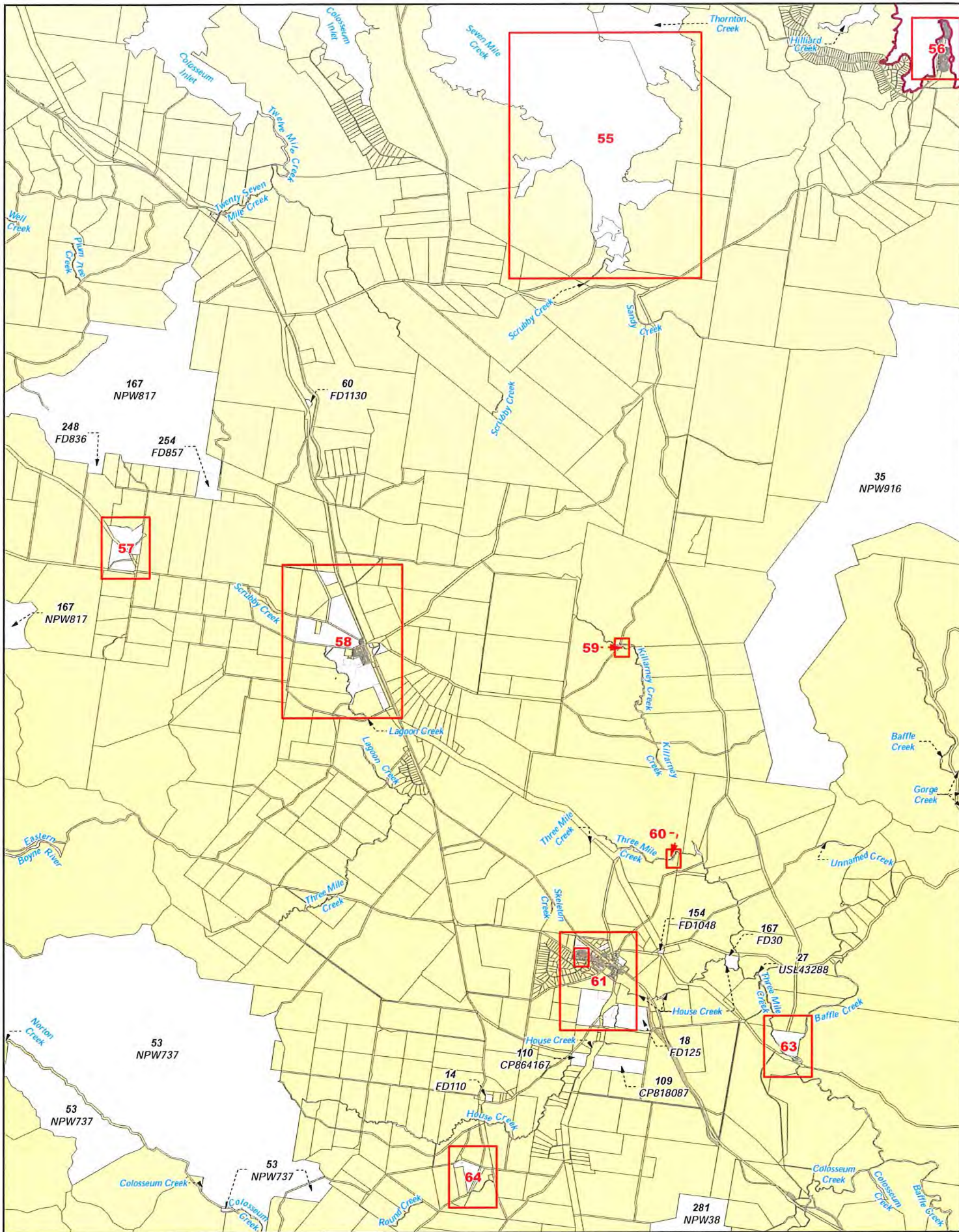
**1:8,000**

Map Projection: GCS GDA 1994

**SHEET KEY**

Document Path: \\arsdip\mnt\Claims\CLAIMMAP\Qe01\_29\Port Curtis Coral Coast\PCCC\_TR\_ILUA\_2017\MXD\20170911\Schedule\_1\QCI\_29\_PCCC\_A3P\_TR\_ILUA\_2017\_Schedule\_1\_Mapbook.mxd





**NATIVE TITLE TENURE RESOLUTION MAP**

**LEGEND**

- Schedule 1 - Agreement Area
- External boundary
- DCDB
- Local Government Area boundaries

**QUD6026/2001 Bailai, Gurang, Gooreng Gooreng, Taribelang Bunda Claim (QC2001/029) Sheet 54 of 210**

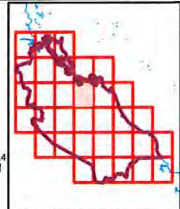

Compilation: Land Tenure Information obtained from the Digital Cadastral Data Base (July 2014), Department of Natural Resources & Mines, Brisbane. The Land Registry in the Department of Natural Resources & Mines should be consulted for verification of tenures.

Feature names shown on this map have been obtained from available information. It is possible that errors and omissions may exist. While every care is taken to ensure the accuracy of this data, the Department of Natural Resources & Mines, and/or contributors to this publication, makes no representations or warranties about its accuracy, reliability, completeness or suitability for any particular purpose and disclaims all responsibility and all liability (including without limitation, liability in negligence) for all injuries, expenses, losses, damages (including indirect or consequential damage) and costs which might be incurred as a result of the data being inaccurate or incomplete in any way or for any reason.

Copyright protects this publication. Except for purposes permitted by the Copyright Act 1968, reproduction by any means (photocopying, electronic, mechanical, recording or otherwise) is prohibited without the prior written permission of the Department of Natural Resources & Mines.

All enquiries: The Manager, Client Mapping Services, Department of Natural Resources and Mines, GPO Box 2454, Brisbane, QLD 4001

Produced by the Department of Natural Resources and Mines,  
© The State Of Queensland (Department of Natural Resources and Mines) October 2017.



**SHEET KEY**

Document Path: \Users\jmt\Claims\CLAIMMAP\Qe01\_29\Port Curtis Coral Coast\PCCC\_TR\_ILUA\_2017\MXD\20170911\Schedule\_1\QOC01\_29\_PCCC\_A3P\_TR\_ILUA\_2017\_Schedule\_1\_Mapbook.mxd





Document Path: \\atfiship\NT\Claims\CLAIMMAP\Q-01\_29\Port Curtis Coral Coast\PCCC\_TR\_ILUA\_2017\MXD\20170911\Schedule\_1\Q-01\_29\_PCCC\_A3P\_TR\_ILUA\_2017\_Schedule\_1\_Mapbook.mxd

**NATIVE TITLE TENURE RESOLUTION MAP**

**QUD6026/2001 Bailai, Gurang, Gooreng Gooreng, Taribelang Bunda Claim (QC2001/029) Sheet 55 of 210**

- LEGEND**
- Schedule 1 - Agreement Area
  - External boundary
  - DCDB
  - Local Government Area boundaries

Compilation : Land Tenure Information obtained from the Digital Cadastral Data Base (July 2014), Department of Natural Resources & Mines, Brisbane.  
The Land Registry in the Department of Natural Resources & Mines should be consulted for verification of tenures.

Feature names shown on this map have been obtained from available information. It is possible that errors and omissions may exist. While every care is taken to ensure the accuracy of this data, the Department of Natural Resources & Mines, and/or contributors to this publication, makes no representations or warranties about its accuracy, reliability, completeness or suitability for any particular purpose and disclaims all responsibility and all liability (including without limitation, liability in negligence) for all injuries, expenses, losses, damages (including indirect or consequential damage) and costs which might be incurred as a result of the data being inaccurate or incomplete in any way or for any reason.

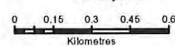
Copyright protects this publication. Except for purposes permitted by the Copyright Act 1968, reproduction by any means (photocopying, electronic, mechanical, recording or otherwise) is prohibited without the prior written permission of the Department of Natural Resources & Mines.

All enquiries: The Manager, Client Mapping Services, Department of Natural Resources and Mines, GPO Box 2454, Brisbane, QLD 4001

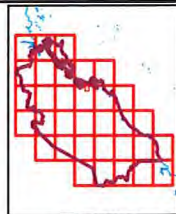
Produced by the Department of Natural Resources and Mines.  
© The State Of Queensland (Department of Natural Resources and Mines) October 2017.



1:20,000

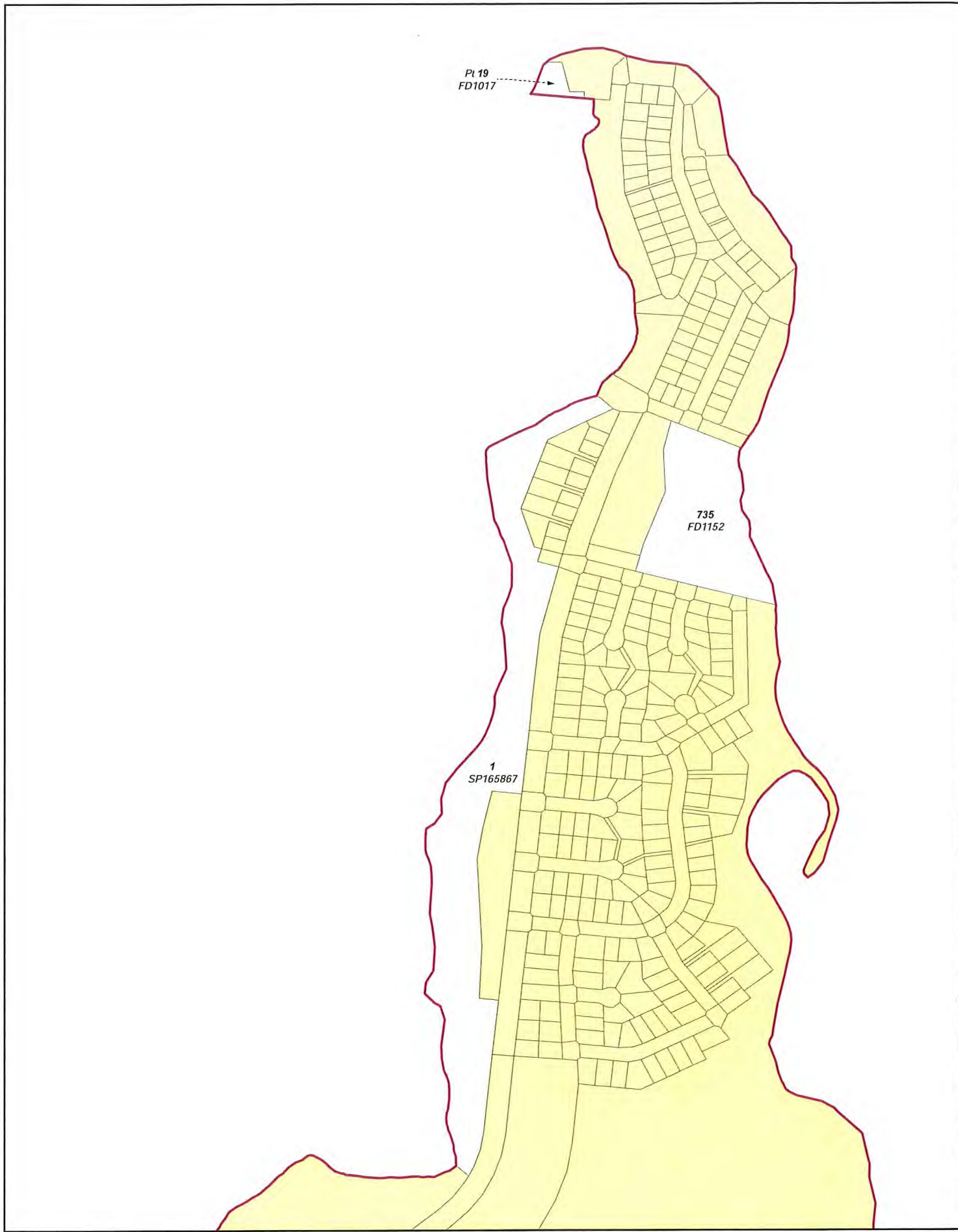


Map Projection: GCS GDA 1994



**SHEET KEY**





Document Path: \\at66ip\NTClaims\CLAIMMAP\Q001\Q001\_29\FCCC\_ASP\_TR\_ILUA\_2017\MXD\20170911\Schedule\_1\Q001\_29\_FCCC\_ASP\_TR\_ILUA\_2017\_Schedule\_1\_Mapbook.mxd

**NATIVE TITLE TENURE RESOLUTION MAP**

**QUD6026/2001 Bailal, Gurang, Gooreng Gooreng, Taribelang Bunda Claim (QC2001/029) Sheet 56 of 210**

- LEGEND**
- Schedule 1 - Agreement Area
  - External boundary
  - DCDB
  - Local Government Area boundaries

Compilation : Land Tenure Information obtained from the Digital Cadastral Data Base (July 2014). Department of Natural Resources & Mines, Brisbane.  
The Land Registry in the Department of Natural Resources & Mines should be consulted for verification of tenures.

Feature names shown on this map have been obtained from available information. It is possible that errors and omissions may exist. While every care is taken to ensure the accuracy of this data, the Department of Natural Resources & Mines, and/or contributors to this publication, makes no representations or warranties about its accuracy, reliability, completeness or suitability for any particular purpose and disclaims all responsibility and all liability (including without limitation, liability in negligence) for all injuries, expenses, losses, damages (including indirect or consequential damage) and costs which might be incurred as a result of the data being inaccurate or incomplete in any way or for any reason.

Copyright protects this publication. Except for purposes permitted by the Copyright Act 1968, reproduction by any means (photocopying, electronic, mechanical, recording or otherwise) is prohibited without the prior written permission of the Department of Natural Resources & Mines.

All enquiries: The Manager, Client Mapping Services, Department of Natural Resources and Mines, GPO Box 2454, Brisbane, QLD 4001

Produced by the Department of Natural Resources and Mines.  
© The State of Queensland (Department of Natural Resources and Mines) October 2017.







Document Path: \\atslip\NTClaims\CL-AINMA\Q001\_29\Port Curtis Coral Coast\PCCC\_TR\_ILUA\_2017\MXD\20170911\Schedule\_1\QC01\_29\_PCCC\_A3F\_TR\_ILUA\_2017\_Schedule\_1\_Mapbook.mxd

**NATIVE TITLE TENURE RESOLUTION MAP**

**QUD6026/2001 Bailal, Gurang, Gooreng Gooreng, Taribelang Bunda Claim (QC2001/029) Sheet 57 of 210**

- LEGEND**
- Schedule 1 - Agreement Area
  - External boundary
  - DCDB
  - Local Government Area boundaries

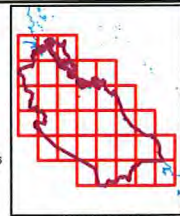
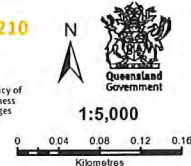
Compilation : Land Tenure Information obtained from the Digital Cadastral Data Base (July 2014), Department of Natural Resources & Mines, Brisbane.  
The Land Registry in the Department of Natural Resources & Mines should be consulted for verification of tenures.

Feature names shown on this map have been obtained from available information. It is possible that errors and omissions may exist. While every care is taken to ensure the accuracy of this data, the Department of Natural Resources & Mines, and/or contributors to this publication, makes no representations or warranties about its accuracy, reliability, completeness or suitability for any particular purpose and disclaims all responsibility and all liability (including without limitation, liability in negligence) for all injuries, expenses, losses, damages (including indirect or consequential damage) and costs which might be incurred as a result of the data being inaccurate or incomplete in any way or for any reason.

Copyright protects this publication. Except for purposes permitted by the Copyright Act 1968, reproduction by any means (photocopying, electronic, mechanical, recording or otherwise) is prohibited without the prior written permission of the Department of Natural Resources & Mines.

All enquiries: The Manager, Client Mapping Services, Department of Natural Resources and Mines, GPO Box 2454, Brisbane, QLD 4001

Produced by the Department of Natural Resources and Mines.  
© The State Of Queensland (Department of Natural Resources and Mines) October 2017.



**SHEET KEY**





**NATIVE TITLE TENURE RESOLUTION MAP**

**QUD6026/2001 Bailai, Gurang, Gooreng Gooreng, Taribelang Bunda Claim (QC2001/029) Sheet 58 of 210**

- LEGEND**
- Schedule 1 - Agreement Area
  - External boundary
  - DCDB
  - Local Government Area boundaries

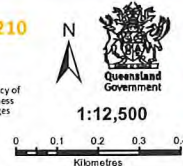
Compilation : Land Tenure Information obtained from the Digital Cadastral Data Base (July 2014), Department of Natural Resources & Mines, Brisbane.  
 The Land Registry in the Department of Natural Resources & Mines should be consulted for verification of tenures.

Feature names shown on this map have been obtained from available information. It is possible that errors and omissions may exist. While every care is taken to ensure the accuracy of this data, the Department of Natural Resources & Mines, and/or contributors to this publication, makes no representations or warranties about its accuracy, reliability, completeness or suitability for any particular purpose and disclaims all responsibility and all liability (including without limitation, liability in negligence) for all injuries, expenses, losses, damages (including indirect or consequential damage) and costs which might be incurred as a result of the data being inaccurate or incomplete in any way or for any reason.

Copyright protects this publication. Except for purposes permitted by the Copyright Act 1968, reproduction by any means (photocopying, electronic, mechanical, recording or otherwise) is prohibited without the prior written permission of the Department of Natural Resources & Mines.

All enquiries: The Manager, Client Mapping Services, Department of Natural Resources and Mines, GPO Box 2454, Brisbane, QLD 4001

Produced by the Department of Natural Resources and Mines,  
 © The State of Queensland (Department of Natural Resources and Mines) October 2017.



**SHEET KEY**

Document Path: \\atselip\NTClaims\C\AIMMAPI\Q601\_29\Port Curtis Coral Coast\PCCC\_TR\_ILUA\_2017\MXD\20170911\Schedule\_1\QC01\_29\_PCCC\_AST\_TR\_ILUA\_2017\_Schedule\_1\_Mapbook.mxd





Document Path: \\atslip\NTClaims\CLAIMMAP\QCC01\_29\Port Curtis Coral Coast\QCC01\_29\_PCCC\_A3P\_TR\_ILUA\_2017\_Schedule\_1\_Mapbook.mxd

**NATIVE TITLE TENURE RESOLUTION MAP**

- LEGEND**
- Schedule 1 - Agreement Area
  - External boundary
  - DCDB
  - Local Government Area boundaries

**QUD6026/2001 Bailal, Gurang, Gooreng Gooreng, Taribelang Bunda Claim (QC2001/029) Sheet 59 of 210**

Compilation : Land Tenure Information obtained from the Digital Cadastral Data Base (July 2014), Department of Natural Resources & Mines, Brisbane.  
 The Land Registry in the Department of Natural Resources & Mines should be consulted for verification of tenures.


Feature names shown on this map have been obtained from available information. It is possible that errors and omissions may exist. While every care is taken to ensure the accuracy of this data, the Department of Natural Resources & Mines, and/or contributors to this publication, makes no representations or warranties about its accuracy, reliability, completeness or suitability for any particular purpose and disclaims all responsibility and all liability (including without limitation, liability in negligence) for all injuries, expenses, losses, damages (including indirect or consequential damage) and costs which might be incurred as a result of the data being inaccurate or incomplete in any way or for any reason.

Copyright protects this publication. Except for purposes permitted by the Copyright Act 1968, reproduction by any means (photocopying, electronic, mechanical, recording or otherwise) is prohibited without the prior written permission of the Department of Natural Resources & Mines.


All enquiries: The Manager, Client Mapping Services, Department of Natural Resources and Mines, GPO Box 2454, Brisbane, QLD 4001.

Produced by the Department of Natural Resources and Mines,  
 © The State Of Queensland (Department of Natural Resources and Mines) October 2017.

N



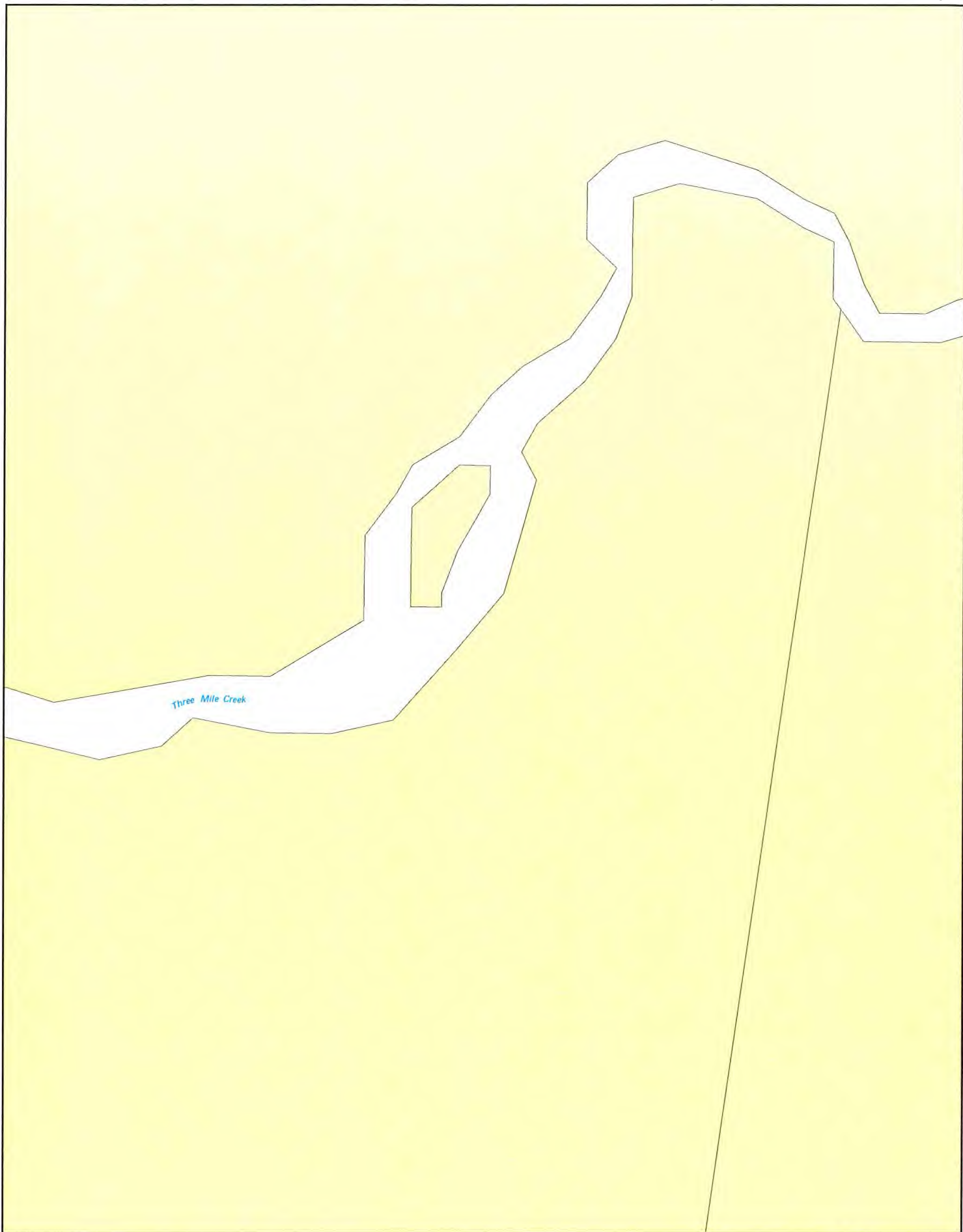
**1:1,500**




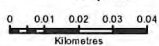

Kilometres



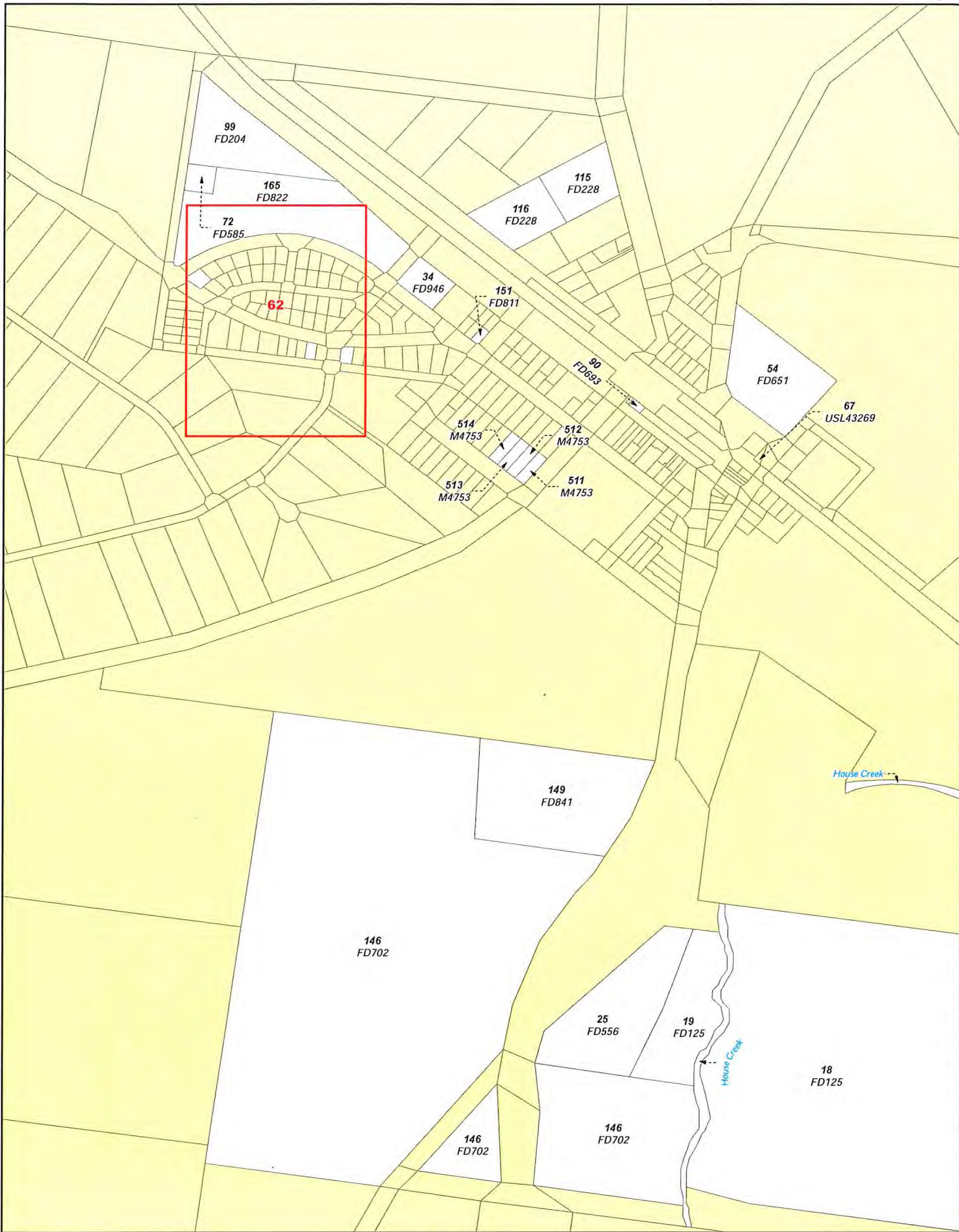




Document Path: \\ats\h\p\NT\Claims\CLAIMMAP\Qe01\_29\Port Curtis Coral Coast\PCCC\_TR\_ILUA\_2017\MXD\20170911\Schedule\_1\QCO1\_29\_PCCC\_A3P\_TR\_ILUA\_2017\_Schedule\_1\_Mapbook.mxd

<p><b>LEGEND</b></p> <ul style="list-style-type: none"> <li><span style="display: inline-block; width: 15px; height: 10px; background-color: yellow; border: 1px solid black; margin-right: 5px;"></span> Schedule 1 - Agreement Area</li> <li><span style="display: inline-block; width: 15px; height: 10px; border: 2px solid red; margin-right: 5px;"></span> External boundary</li> <li>DCDB</li> <li><span style="display: inline-block; width: 15px; height: 10px; background-color: #f0e68c; border: 1px solid black; margin-right: 5px;"></span> Local Government Area boundaries</li> </ul>	<p><b>NATIVE TITLE TENURE RESOLUTION MAP</b></p> <p><b>QUD6026/2001 Bailal, Gurang, Gooreng Gooreng, Taribelang Bunda Claim (QC2001/029) Sheet 60 of 210</b></p> <p><small>Compilation : Land Tenure Information obtained from the Digital Cadastral Data Base (July 2014), Department of Natural Resources &amp; Mines, Brisbane. The Land Registry in the Department of Natural Resources &amp; Mines should be consulted for verification of tenures.</small></p> <p><small>Feature names shown on this map have been obtained from available information. It is possible that errors and omissions may exist. While every care is taken to ensure the accuracy of this data, the Department of Natural Resources &amp; Mines, and/or contributors to this publication, makes no representations or warranties about its accuracy, reliability, completeness or suitability for any particular purpose and disclaims all responsibility and all liability (including without limitation, liability in negligence) for all injuries, expenses, losses, damages (including indirect or consequential damage) and costs which might be incurred as a result of the data being inaccurate or incomplete in any way or for any reason.</small></p> <p><small>Copyright protects this publication. Except for purposes permitted by the Copyright Act 1968, reproduction by any means (photocopying, electronic, mechanical, recording or otherwise) is prohibited without the prior written permission of the Department of Natural Resources &amp; Mines.</small></p> <p><small>All enquiries: The Manager, Client Mapping Services, Department of Natural Resources and Mines, GPO Box 2454, Brisbane, QLD 4001</small></p> <p><small>Produced by the Department of Natural Resources and Mines, © The State Of Queensland (Department of Natural Resources and Mines) October 2017.</small></p>	 <p><b>1:1,500</b></p>  <p>Map Projection: GCS GDA 1994</p>  <p><b>SHEET KEY</b></p>
--	--	---





Document Path: \\atsd\p\NT\Claims\CLAIMMAP\Qe01\_29\Port Curtis Coral Coast\PCCC\_TR\_ILUA\_2017\MXD\20170609\Schedule\_1\QCM\_29\_PCCC\_A3P\_TR\_ILUA\_2017\_Schedule\_1\_Mapbook\_Amendments.mxd

**LEGEND**

- Schedule 1 - Agreement Area
- External boundary
- DCDB
- Local Government Area boundaries

**NATIVE TITLE TENURE RESOLUTION MAP**

**QUD6026/2001 Bailai, Gurang, Gooreng Gooreng, Taribelang Bunda Claim (QC2001/029) Sheet 61 of 210**

Compilation : Land Tenure Information obtained from the Digital Cadastral Data Base (July 2014), Department of Natural Resources & Mines, Brisbane. The Land Registry in the Department of Natural Resources & Mines should be consulted for verification of tenures.

Feature names shown on this map have been obtained from available information. It is possible that errors and omissions may exist. While every care is taken to ensure the accuracy of this data, the Department of Natural Resources & Mines, and/or contributors to this publication, makes no representations or warranties about its accuracy, reliability, completeness or suitability for any particular purpose and disclaims all responsibility and all liability (including without limitation, liability in negligence) for all injuries, expenses, losses, damages (including indirect or consequential damage) and costs which might be incurred as a result of the data being inaccurate or incomplete in any way or for any reason.

Copyright protects this publication. Except for purposes permitted by the Copyright Act 1968, reproduction by any means (photocopying, electronic, mechanical, recording or otherwise) is prohibited without the prior written permission of the Department of Natural Resources & Mines.

All enquiries: The Manager, Client Mapping Services, Department of Natural Resources and Mines, GPO Box 2454, Brisbane, QLD 4001

Produced by the Department of Natural Resources and Mines,  
© The State Of Queensland (Department of Natural Resources and Mines) October 2017.

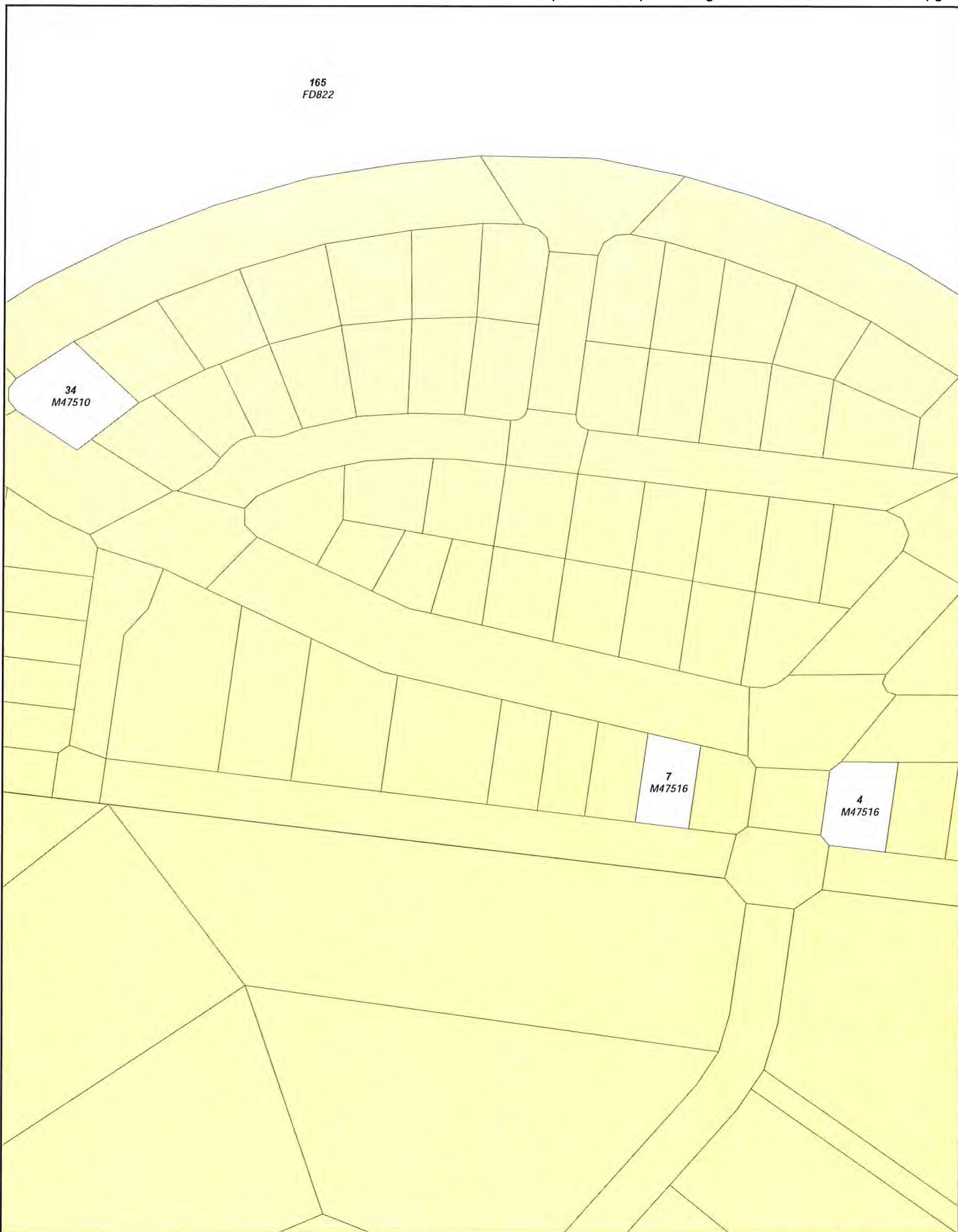
1:8,000

Map Projection: GCS GDA 1994

SHEET KEY



165  
FD822



Document Path: \\ars\ship\NT\Claims\CLAIM\Map\Qe01\_29\Port Curtis Coral Coast\PCCC\_TR\_ILUA\_2017\MXD\20170911\Schedule\_1\QC01\_29\_PCCC\_A3P\_TR\_ILUA\_2017\_Schedule\_1\_Mapbook.mxd

<p><b>LEGEND</b></p> <ul style="list-style-type: none"> <li><span style="display: inline-block; width: 15px; height: 10px; background-color: yellow; border: 1px solid black; margin-right: 5px;"></span> Schedule 1 - Agreement Area</li> <li><span style="display: inline-block; width: 15px; height: 10px; border: 2px solid red; margin-right: 5px;"></span> External boundary</li> <li><span style="display: inline-block; width: 15px; height: 10px; border-bottom: 1px solid black; margin-right: 5px;"></span> DCDB</li> <li><span style="display: inline-block; width: 15px; height: 10px; border: 2px solid orange; margin-right: 5px;"></span> Local Government Area boundaries</li> </ul>	<p><b>NATIVE TITLE TENURE RESOLUTION MAP</b></p> <p><b>QUD6026/2001 Bailal, Gurang, Gooreng Gooreng, Taribelang Bunda Claim (QC2001/029) Sheet 62 of 210</b></p> <p><small>Compilation : Land Tenure Information obtained from the Digital Cadastral Data Base (July 2014). Department of Natural Resources &amp; Mines, Brisbane. The Land Registry in the Department of Natural Resources &amp; Mines should be consulted for verification of tenures.</small></p> <p><small>Feature names shown on this map have been obtained from available information. It is possible that errors and omissions may exist. While every care is taken to ensure the accuracy of this data, the Department of Natural Resources &amp; Mines, and/or contributors to this publication, makes no representations or warranties about its accuracy, reliability, completeness or suitability for any particular purpose and disclaims all responsibility and all liability (including without limitation, liability in negligence) for all injuries, expenses, losses, damages (including indirect or consequential damage) and costs which might be incurred as a result of the data being inaccurate or incomplete in any way or for any reason.</small></p> <p><small>Copyright protects this publication. Except for purposes permitted by the Copyright Act 1968, reproduction by any means (photocopying, electronic, mechanical, recording or otherwise) is prohibited without the prior written permission of the Department of Natural Resources &amp; Mines.</small></p> <p><small>All enquiries: The Manager, Client Mapping Services, Department of Natural Resources and Mines, GPO Box 2454, Brisbane, QLD 4001</small></p> <p><small>Produced by the Department of Natural Resources and Mines, © The State Of Queensland (Department of Natural Resources and Mines) October 2017.</small></p>	  <p><b>1:1,500</b></p> <p><small>Map Projection: GCS GDA 1994</small></p>	 <p><b>SHEET KEY</b></p>
---	--	---	-----------------------------





Document Path: \\arsilip\NT\Claims\CLAIMMAP\Qc01\_29\Port Curtis Coral Coast\PCCC\_TR\_ILUA\_2017\MXD\20170913\Schedule\_1\Qc01\_29\_PCCC\_A3P\_TR\_ILUA\_2017\_Schedule\_1\_Mapbook.mxd

**NATIVE TITLE TENURE RESOLUTION MAP**

**QUD6026/2001 Bailai, Gurang, Gooreng Gooreng, Taribelang Bunda Claim (QC2001/029) Sheet 63 of 210**

**LEGEND**

- Schedule 1 - Agreement Area
- External boundary
- DCDB
- Local Government Area boundaries

Compilation : Land Tenure Information obtained from the Digital Cadastral Data Base (July 2014), Department of Natural Resources & Mines, Brisbane.  
The Land Registry in the Department of Natural Resources & Mines should be consulted for verification of tenures.

Feature names shown on this map have been obtained from available information. It is possible that errors and omissions may exist. While every care is taken to ensure the accuracy of this data, the Department of Natural Resources & Mines, and/or contributors to this publication, makes no representations or warranties about its accuracy, reliability, completeness or suitability for any particular purpose and disclaims all responsibility and all liability (including without limitation, liability in negligence) for all injuries, expenses, losses, damages (including indirect or consequential damage) and costs which might be incurred as a result of the data being inaccurate or incomplete in any way or for any reason.

Copyright protects this publication. Except for purposes permitted by the Copyright Act 1968, reproduction by any means (photocopying, electronic, mechanical, recording or otherwise) is prohibited without the prior written permission of the Department of Natural Resources & Mines.

All enquiries: The Manager, Client Mapping Services, Department of Natural Resources and Mines, GPO Box 2454, Brisbane, QLD 4001

Produced by the Department of Natural Resources and Mines,  
© The State Of Queensland (Department of Natural Resources and Mines) October 2017.

**1:5,000**

0 0.04 0.08 0.12 0.16  
Kilometres

Map Projection: GCS GDA 1994

**SHEET KEY**





**NATIVE TITLE TENURE RESOLUTION MAP**

**QUD6026/2001 Bailal, Gurang, Gooreng Gooreng, Taribelang Bunda Claim (QC2001/029) Sheet 64 of 210**

**LEGEND**

- Schedule 1 - Agreement Area
- External boundary
- DCDB
- Local Government Area boundaries


Compilation : Land Tenure Information obtained from the Digital Cadastral Data Base (July 2014), Department of Natural Resources & Mines, Brisbane.  
The Land Registry in the Department of Natural Resources & Mines should be consulted for verification of tenures.

Feature names shown on this map have been obtained from available information. It is possible that errors and omissions may exist. While every care is taken to ensure the accuracy of this data, the Department of Natural Resources & Mines, and/or contributors to this publication, makes no representations or warranties about its accuracy, reliability, completeness or suitability for any particular purpose and disclaims all responsibility and all liability (including without limitation, liability in negligence) for all injuries, expenses, losses, damages (including indirect or consequential damage) and costs which might be incurred as a result of the data being inaccurate or incomplete in any way or for any reason.


Copyright protects this publication. Except for purposes permitted by the Copyright Act 1968, reproduction by any means (photocopying, electronic, mechanical, recording or otherwise) is prohibited without the prior written permission of the Department of Natural Resources & Mines.

All enquiries: The Manager, Client Mapping Services, Department of Natural Resources and Mines, GPO Box 2454, Brisbane, QLD 4001

Produced by the Department of Natural Resources and Mines,  
© The State Of Queensland (Department of Natural Resources and Mines) October 2017.




**1:5,000**



Kilometres

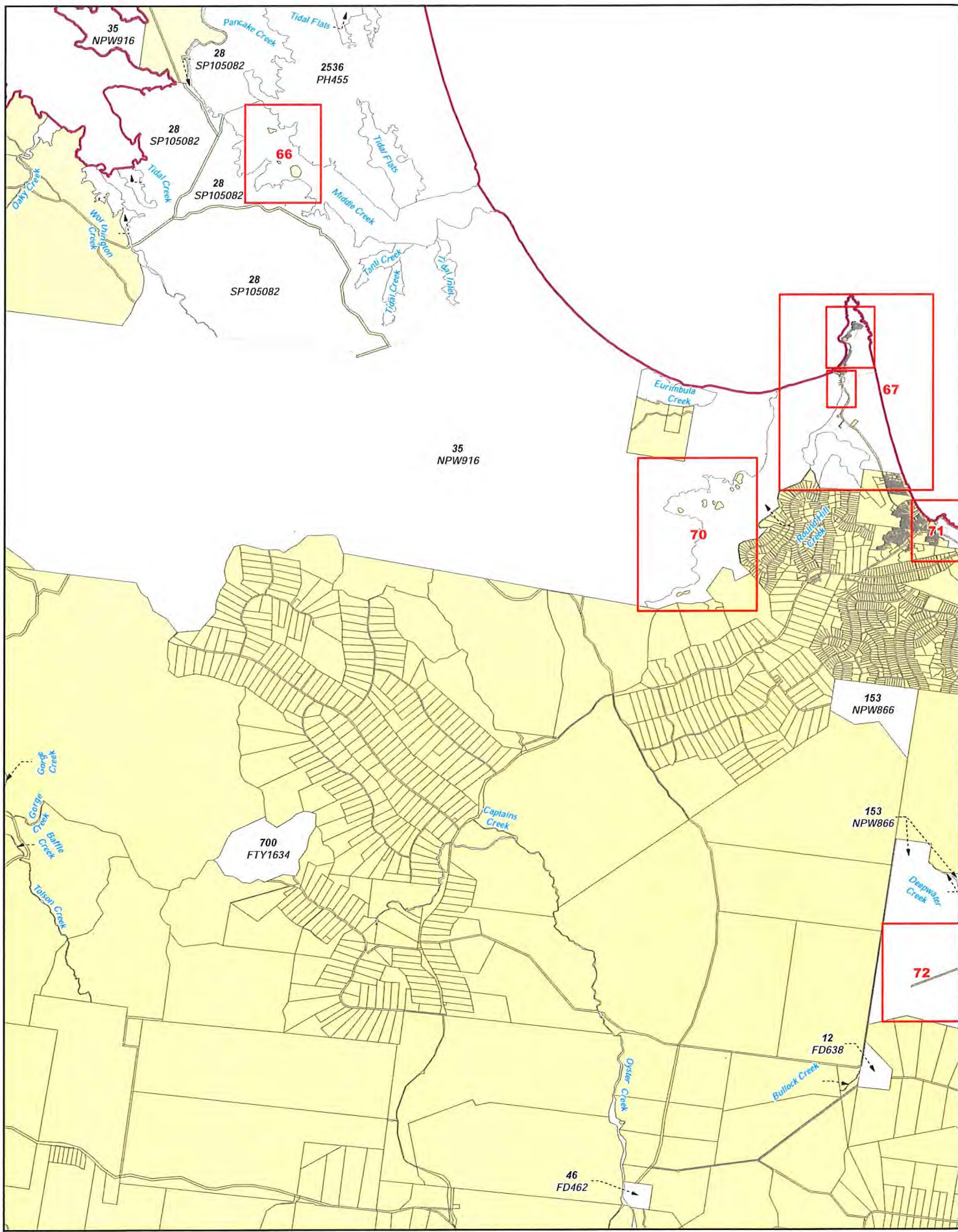
Map Projection: GCS GDA 1994



**SHEET KEY**

Document Path: \\atfhp\NT\Claims\CLAIMMAP\Qe01\_29\Port Curtis Coral Coast\PCCC\_TR\_ILUA\_2017\MXD\20170911\Schedule\_1\QCC01\_20\_PCCC\_A3P\_TR\_ILUA\_2017\_Schedule\_1\_Mapbook.mxd





**NATIVE TITLE TENURE RESOLUTION MAP**

**QUD6026/2001 Bailai, Gurang, Gooreng Gooreng, Taribelang Bunda Claim (QC2001/029) Sheet 65 of 210**

- LEGEND**
- Schedule 1 - Agreement Area
  - External boundary
  - DCDB
  - Local Government Area boundaries

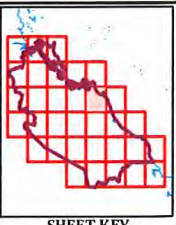

Compilation : Land Tenure Information obtained from the Digital Cadastral Data Base (July 2014), Department of Natural Resources & Mines, Brisbane.  
 The Land Registry in the Department of Natural Resources & Mines should be consulted for verification of tenures.

Feature names shown on this map have been obtained from available information. It is possible that errors and omissions may exist. While every care is taken to ensure the accuracy of this data, the Department of Natural Resources & Mines, and/or contributors to this publication, makes no representations or warranties about its accuracy, reliability, completeness or suitability for any particular purpose and disclaims all responsibility and all liability (including without limitation, liability in negligence) for all injuries, expenses, losses, damages (including indirect or consequential damage) and costs which might be incurred as a result of the data being inaccurate or incomplete in any way or for any reason.

Copyright protects this publication. Except for purposes permitted by the Copyright Act 1968, reproduction by any means (photocopying, electronic, mechanical, recording or otherwise) is prohibited without the prior written permission of the Department of Natural Resources & Mines.

All enquiries: The Manager, Client Mapping Services, Department of Natural Resources and Mines, GPO Box 2454, Brisbane, QLD 4001

Produced by the Department of Natural Resources and Mines,  
 © The State Of Queensland (Department of Natural Resources and Mines) October 2017.



Document Path: \\atsfslp\NT\Claims\CLAIMMAP\Q-01\_29\Port Curtis Coral Coast\PCCC\_TR\_ILUA\_2017\MXD\20170113\Schedule\_1\QC01\_29\_PCCC\_A3P\_TR\_ILUA\_2017\_Schedat\_1\_Mapbook.mxd